

1966 TRAFFIC FLOW MAP
OF THE
STATE HIGHWAYS
STATE OF NEBRASKA

PREPARED BY THE
DEPARTMENT OF ROADS
PROGRAM AND PLANNING SECTION
IN COOPERATION WITH
U.S. DEPARTMENT OF TRANSPORTATION
FEDERAL HIGHWAY ADMINISTRATION
BUREAU OF PUBLIC ROADS
1966

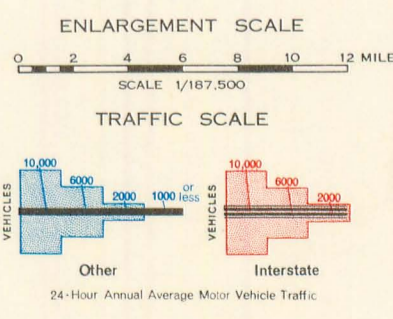
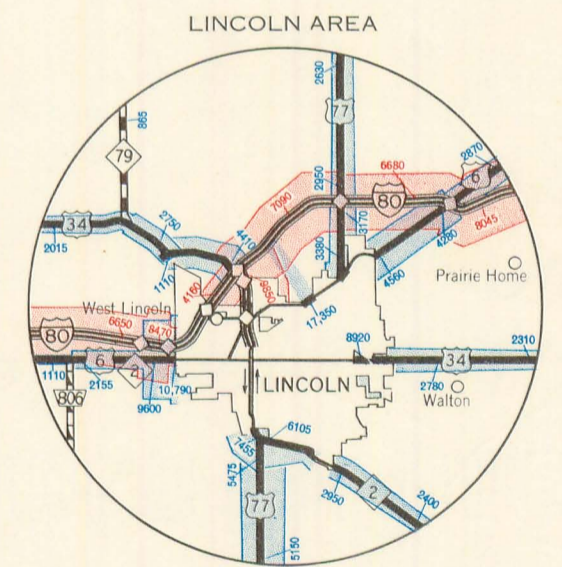
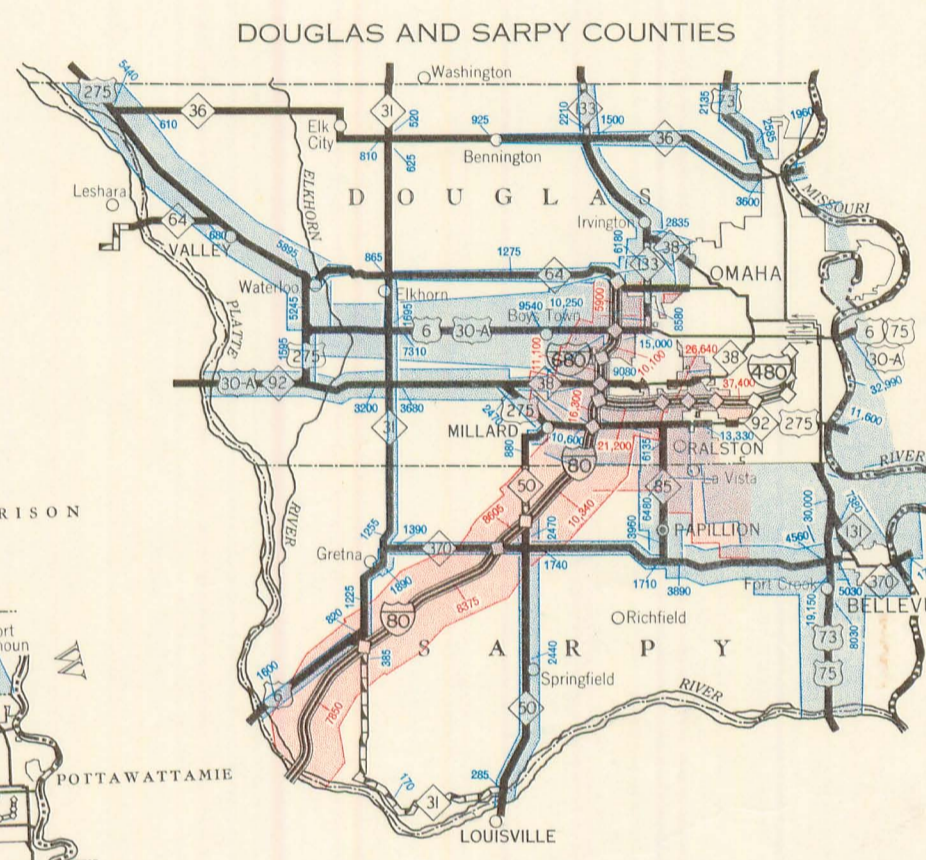
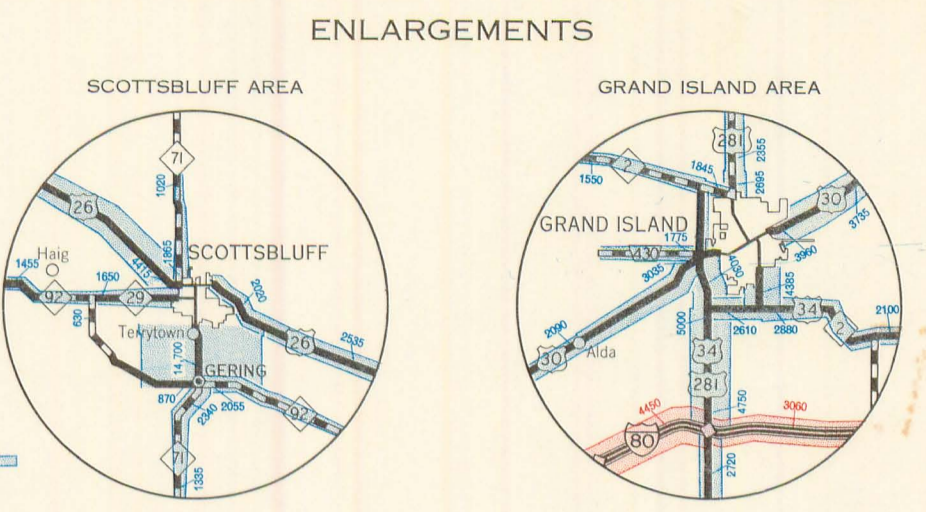
LEGEND

Interstate Highway	
Paved Road	
Bituminous Surfaced Road	
Gravel or Stone Road	
Maintained Earth Grade	
0-1000	
1000-6000	
6000 & Over	
County Seats	
Pleasant Dale	
CREIGHTON	
OMAHA	
STAPLETON	

TRAFFIC SCALE

Other	
Interstate	

24-Hour Annual Average Motor Vehicle Traffic



GENERAL TRAFFIC COUNTS MADE IN 1966
ADJUSTED TO 1966 BASE
SURFACE TYPES CORRECT AS OF DECEMBER 31, 1966