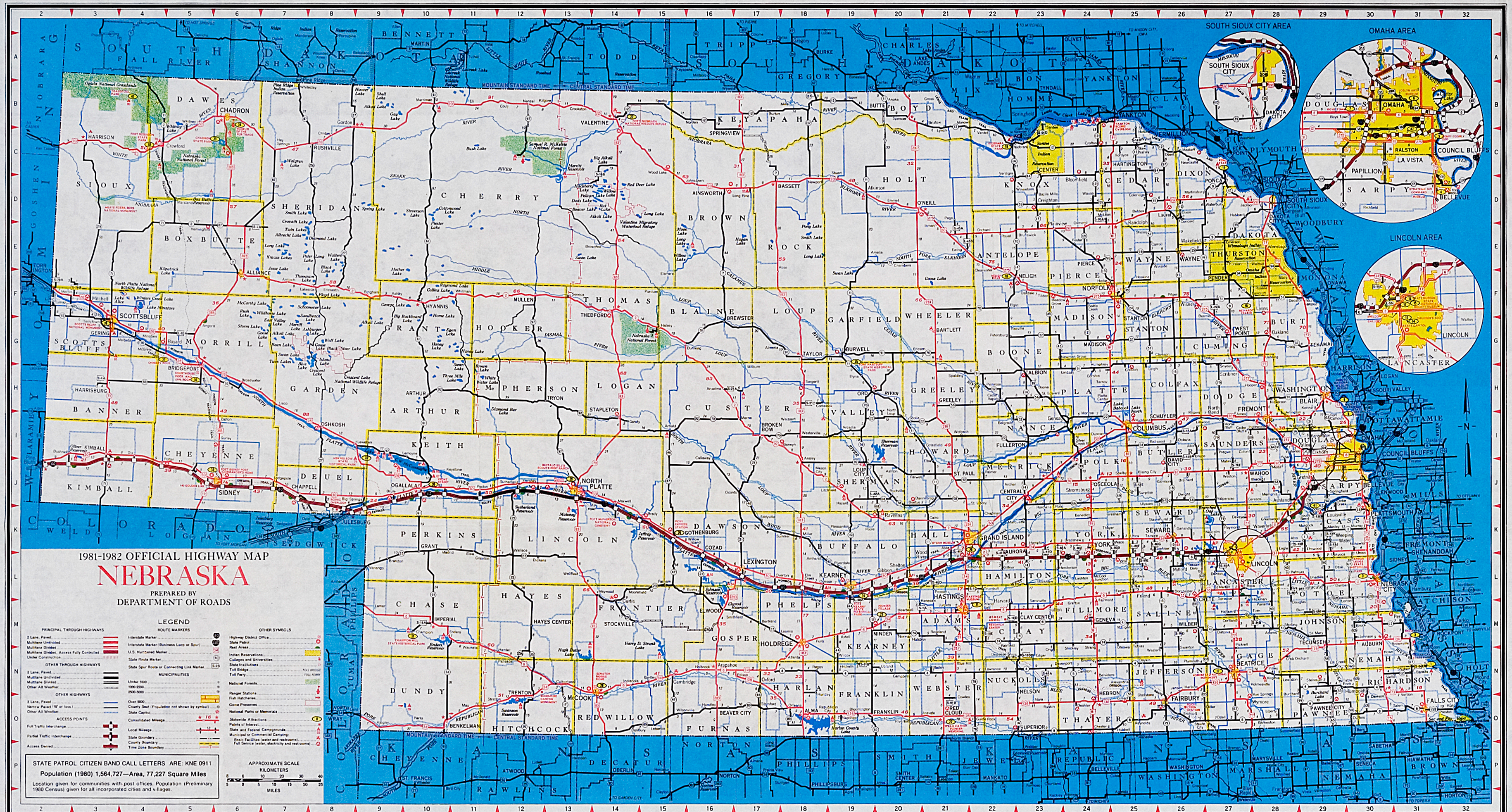


1981-1982 OFFICIAL HIGHWAY MAP

# NEBRASKA

PREPARED BY
DEPARTMENT OF ROADS

## LEGEND

PRINCIPAL THROUGH HIGHWAYS: 2 Lane, Paved; Multilane Undivided; Multilane Divided; Multilane Divided, Access Fully Controlled; Under Construction

OTHER THROUGH HIGHWAYS: 2 Lane, Paved; Multilane Undivided; Multilane Divided; Other All Weather

OTHER HIGHWAYS: 2 Lane, Paved; Narrow Paved (18' or less); Other All Weather

ACCESS POINTS: Full Traffic Interchange; Partial Traffic Interchange; Access Denied

ROUTE MARKERS: Interstate Marker; Interstate Marker (Business Loop or Spur); U.S. Numbered Marker; State Route Marker; State Spur Route or Connecting Link Marker

MUNICIPALITIES: Under 1000; 1000-2500; 2500-5000; Over 5000; County Seat (Population not shown by symbol); State Capitol; Consolidated Mileage; Local Mileage; State Boundary; County Boundary; Time Zone Boundary

OTHER SYMBOLS: Highway District Office; State Patrol; Rest Areas; Indian Reservations; Colleges and Universities; State Institutions; Toll Bridge; Toll Ferry; National Forests; Ranger Stations; Fish Hatcheries; Game Preserves; National Parks or Memorials; Statewide Attractions; Points of Interest; State and Federal Campgrounds; Municipal or Commercial Camping: Basic Facilities (water and restrooms), Full Service (water, electricity and restrooms)

STATE PATROL CITIZEN BAND CALL LETTERS ARE: KNE 0911

Population (1980) 1,564,727—Area, 77,227 Square Miles

Location given for communities with post offices. Population (Preliminary 1980 Census) given for all incorporated cities and villages.

APPROXIMATE SCALE
KILOMETERS 8 0 10 20 30 40
5 0 5 10 15 20 25
MILES

## STATE PATROL OFFICES

State Patrol Headquarters
Jct. U.S. 77 & N-2
Lincoln, Nebraska
Phone: (402) 477-3951

Troop A Headquarters
4411 S. 108th Street
Omaha, Nebraska
Phone: (402) 331-3333

Troop B Headquarters
1401 Eisenhower Avenue
Norfolk, Nebraska
Phone: (402) 371-5113

Troop C Headquarters
3431 W. Lincoln Highway
Grand Island, Nebraska
Phone: (308) 382-8982

Troop D Headquarters
Hwy. 83 and I-80
North Platte, Nebraska
Phone: (308) 532-3430

Troop E Headquarters
2810 1st Avenue
Scottsbluff, Nebraska
Phone: (308) 635-3656

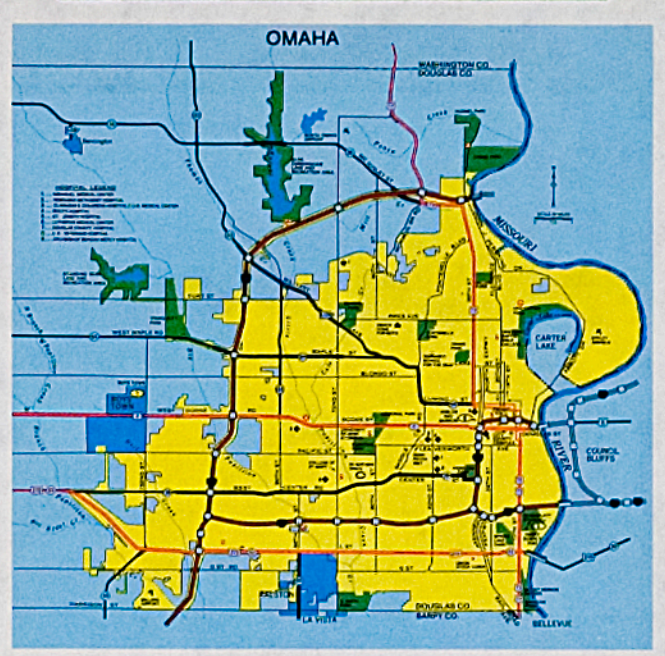


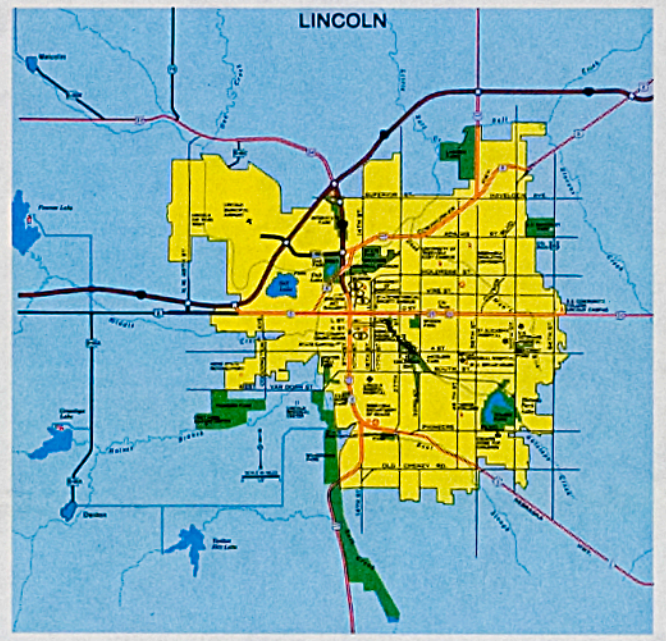


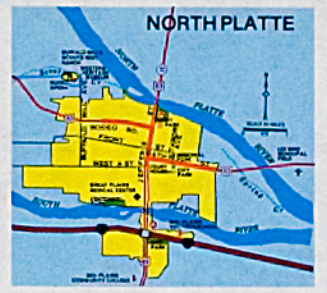


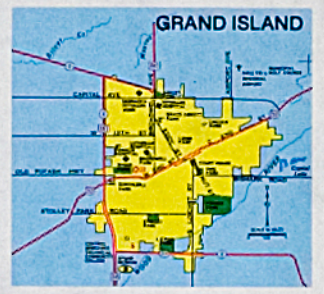

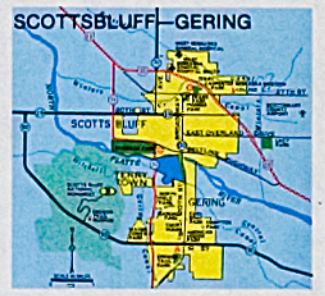


## RULES OF THE ROAD

**SPEED LIMITS**
(Unless Otherwise Posted)

**Interstate Highways**
55 miles per hour maximum
50 miles per hour mobile homes.
40 miles per hour minimum, all vehicles.

**Rural Highways**
55 miles per hour, all vehicles.
50 miles per hour, all vehicles on unpaved county roads

**Cities and Villages**
25 miles per hour in residential districts or as posted.
20 miles per hour in business districts or as posted.

**OPERATOR'S LICENSE**—A Nebraska operator's license is required after 30 days continuous residence in the state. Minimum age for operators is 16. Apply for operator's license at the county courthouse of your resident county.

**REGISTRATION**—A non-resident may operate a passenger car that is not registered in Nebraska for the full period during which the car is licensed properly in the state in which owner resides providing such state grants the same privilege to Nebraska residents.

**GENERAL RULES**—Appropriate signals must be used when turning, stopping or moving right or left on any roadway.

Lights must be used at all times from one-half hour after sunset to one-half hour before sunrise.

Vehicles cannot be parked on the paved or main travelled portion of any highway or left parked for more than 24 hours on the shoulder of any rural highway.

Headlights should be low "beamed" when following within 200 feet of another vehicle.

Vehicles facing a steady red signal may cautiously enter an intersection to make a right turn after stopping except when a sign prohibits the turn.

Vehicles must yield the right-of-way to pedestrians crossing the roadway within a crosswalk.

**REPORTING ACCIDENTS**—The operator of every motor vehicle which is in any manner involved in an accident within the State of Nebraska (including private property) in which any person is killed or injured or in which damage in excess of $250 is sustained to the property of any one person, including himself, shall report the matter in writing to the Department of Motor Vehicles, Lincoln, Nebraska 68509 **within 10 days.** Blank forms for reporting accidents may be obtained from law enforcement officers.

Failure to report such an accident or correctly give the required information shall be a misdemeanor, punishable by a fine of not more than $50.

**MOTOR VEHICLE SAFETY RESPONSIBILITY ACT**—Within 90 days after the receipt of a report of a motor vehicle accident within the State of Nebraska which has resulted in bodily injury or death, or damage to the property of any one person in excess of $250, the Department of Motor Vehicles shall suspend (a) the license of each operator of a motor vehicle in any manner involved in such accident, (b) the **privilege**, if such operator is a non-resident, of operating a motor vehicle within this state, unless such operator shall meet the requirements of the Nebraska Financial Responsibility law.

## STATE AND FEDERAL CAMPING AREAS

(Located on map— ▲ 9 )

| Area | Type of Area | Camping Fee | Picnic Tables | Drinking Water | Fireplaces | Sanitary Facilities | Picnic Shelters | Trailer Pads | Dump Station | Showers | Cabins | Trail Rides | Swimming | Boating | Boat Ramps | Concession | Fishing | Hiking |
|---|---|---|---|---|---|---|---|---|---|---|---|---|---|---|---|---|---|---|
| 1. Indian Cave (N-31) | SP | | • | • | • | • | • | | | | | • | | | | | • | • |
| 2. Brownville (M-31) | RA | | • | • | • | • | | | | | | | | | • | | • | • |
| 3. Verdon Lake (N-31) | RA | | • | • | • | • | | | | | | | | R | | | • | • |
| 4. Riverview Marina (L-30) | RA | | • | • | • | • | | | | • | | | | A | • | | • | • |
| 5. Louisville Lakes (K-29) | RA | • | • | • | • | • | • | | • | • | | | U | R | | • | • | • |
| 6. Little Nemaha (L-29) | WA | | • | • | • | • | • | | | | | | | | | | | • |
| 7. Blackbird (F-29) | WA | | • | • | • | • | • | | | | | | | | | | | • |
| 8. Two Rivers (J-28) | RA | • | • | • | • | • | • | • | • | • | | | S | | | • | • | • |
| 9. Memphis Lake (J-28) | RA | | • | • | • | • | • | | • | | | | | R | | • | • | • |
| 10. Rockford Lake (N-28) | RA | | • | • | • | • | • | | | | | | U | A | • | | • | • |
| 11. Wagon Train Lake (L-28) | RA | | • | • | • | • | • | | • | | | | U | A* | • | | • | • |
| 12. Fremont Lakes (I-28) | RA | • | • | • | • | • | • | • | • | • | | | U | A | • | • | • | • |
| 13. Beaver Dam (O-27) | WA | | • | • | • | • | • | | | | | | | | | | • | • |
| 14. Pioneer (J-27) | WA | | • | • | • | • | • | | | | | | | | | | | • |
| 15. Stagecoach Lake (M-27) | RA | | • | • | • | • | | • | | | | | | A* | • | | • | • |
| 16. Dead Timber (G-27) | RA | | • | • | • | • | • | • | | | | | | R | | | • | • |
| 17. Ponca (C-27) | SP | • | • | • | • | • | • | • | • | • | • | • | S | A | • | | • | • |
| 18. Bluestem Lake (L-27) | RA | | • | • | • | • | | | • | | | | | A | • | | • | • |
| 19. Olive Creek Lake (M-27) | RA | | • | • | • | • | | | | | | | U | A* | | | • | • |
| 20. Conestoga Lake (L-27) | RA | | • | • | • | • | • | | • | | | | | A | • | | • | • |
| 21. Pawnee Lake (K-27) | RA | • | • | • | • | • | • | • | | • | | | U | A | • | | • | • |
| 22. Branched Oak Lake (K-27) | RA | • | • | • | • | • | • | • | • | • | | | U | A | • | • | • | • |
| 23. Blue Valley (K-26) | WA | | • | • | • | • | | | | | | | | | | | • | • |
| 24. Blue River (L-26) | WA | | • | • | • | • | | | | | | | | | | | • | • |
| 25. Alexandria Lakes (N-25) | RA | | • | • | • | • | | | • | | | | U | R | | • | • | • |
| 26. Elkhorn (F-25) | WA | | • | • | • | • | • | | | | | | | | | | | • |
| 27. Lewis and Clark Lake (B-24) | RA | | • | • | • | • | • | • | • | • | | | U | A | • | • | • | • |
| 28. Crosstrails (M-24) | WA | | • | • | • | • | • | | | | | | | | | | | • |
| 29. Millstone (F-24) | WA | | • | • | • | • | • | | | | | | | | | | | • |
| 30. Mormon Trail (J-23) | WA | | • | • | • | • | | | | | | | | | | | | • |
| 31. Hord Lake (J-23) | RA | | • | • | • | • | | | | | | | U | R | | | • | • |
| 32. Niobrara (C-22) | SP | • | • | • | • | • | • | • | | • | • | • | S | N | | • | • | • |
| 33. OLD (M-22) | WA | | • | • | • | • | • | | | | | | | | | | | • |
| 34. Republican Valley (O-22) | WA | | • | • | • | • | | | | | | | | | | | | • |
| 35. Mormon Island (L-22) | WA | • | • | • | • | • | • | • | • | • | | | U | R | | | • | • |
| 36. American Legion Memorial (M-21) | WA | | • | • | • | • | | | | | | | | | | | | • |
| 37. Crystal Lake (M-21) | RA | | • | • | • | • | • | | | | | | | R | | | | • |
| 38. North Loup (J-21) | WA | | • | • | • | • | | | | | | | | | | | • | • |
| 39. Pibel Lake (G-21) | RA | | • | • | • | • | | | | | | | | R | | | • | • |
| 40. Cheyenne (L-21) | WA | | • | • | • | • | • | | | | | | | R | | | • | • |
| 41. War Axe (L-20) | WA | | • | • | • | • | • | | | | | | | | | | • | • |
| 42. Chalkmine (I-20) | WA | | • | • | • | • | | | | | | | | | | | | • |
| 43. Windmill (L-20) | WA | • | • | • | • | • | • | • | • | • | | | U | N | | | • | • |
| 44. Ravenna Lake (K-20) | RA | | • | • | • | • | | | | | | | | R | | | • | • |
| 45. Sherman Reservoir (J-20) | RA | | • | • | • | • | | | • | | | | U | A | • | • | • | • |
| 46. Kearney County (L-19) | RA | • | • | • | • | • | | | | | | | U | R | | | • | • |
| 47. Bowman Lake (J-19) | RA | | • | • | • | • | | | | | | | | R | | | • | • |
| 48. Atkinson Lake (D-19) | RA | | • | • | • | • | | | | | | | U | R | | | • | • |
| 49. Beaver Creek (J-19) | WA | | • | • | • | • | | | | | | | | N | | | • | • |
| 50. Harlan County Reservoir (O-19) | Fed | • | • | • | • | • | • | • | • | • | • | | U | A | • | • | • | • |
| 51. Union Pacific (L-18) | WA | | • | • | • | • | • | | | | | | | R | | | • | • |
| 52. Victoria Springs (H-17) | RA | • | • | • | • | • | • | | | • | • | | | R | | | • | • |
| 53. Long Pine (D-17) | RA | | • | • | • | • | | | | | | | | | | | • | • |
| 54. Johnson Lake (L-16) | RA | • | • | • | • | • | | • | • | • | | | U | A | • | | • | • |
| 55. Gallagher Canyon (L-16) | RA | | • | • | • | • | | | | | | | | A | • | | • | • |
| 56. Long Lake (E-16) | RA | | • | • | • | • | | | | | | | U | A* | | | • | • |
| 57. Medicine Creek Reservoir (N-15) | RA | | • | • | • | • | • | • | • | • | | | U | A | • | • | • | • |
| 58. Arnold Lake (I-15) | RA | | • | • | • | • | | | | | | | | R | | | • | • |
| 59. Bessey Division, Nebr. Natl. Forest (G-15) | Fed | • | • | • | • | • | • | | • | • | | | | S | | | • | • |
| 60. Red Willow Reservoir (M-13) | RA | | • | • | • | • | • | • | • | • | | | U | A | • | • | • | • |
| 61. Lake Maloney (K-13) | RA | | • | • | • | • | | | | | | | U | A | • | | • | • |
| 62. Merritt Reservoir (C-13) | RA | | • | • | • | • | • | | • | | | | U | A | • | • | • | • |
| 63. Swanson Reservoir (O-12) | RA | | • | • | • | • | • | • | • | • | | | U | A | • | • | • | • |
| 64. Samuel R. McKelvie Natl. Forest (C-12) | Fed | | • | • | • | • | | • | | | | | | | | | • | • |
| 65. Enders Reservoir (M-10) | RA | | • | • | • | • | • | | • | | | | U | A | • | | • | • |
| 66. Lake Ogallala (J-10) | RA | • | • | • | • | • | | • | | • | | | U | A | • | | • | • |
| 67. Lake McConaughy (J-10) | RA | | • | • | • | • | • | • | • | | | | U | A | • | • | • | • |
| 68. Cottonwood Lake (B-10) | RA | | • | • | • | • | | | | | | | U | A | • | | • | • |
| 69. Rock Creek (O-10) | RA | | • | • | • | • | | | | | | | U | R | | | • | • |
| 70. Champion Lake (M-10) | RA | | • | • | • | • | | | | | | | | | | | • | • |
| 71. Ash Hollow (J-8) | HP | | • | • | • | • | | | | | | | | | | | | • |
| 72. Walgren Lake (C-7) | RA | | • | • | • | • | • | | | | | | | R | | | • | • |
| 73. Pine Ridge Division, Nebr. Natl. Forest (C-6) | Fed | | • | • | • | • | | | | | | | | | | | | • |
| 74. Chadron (C-6) | SP | • | • | • | • | • | • | • | | • | • | • | S | N | | | • | • |
| 75. Box Butte Reservoir (D-5) | RA | | • | • | • | • | • | | | | | | U | A | • | | • | • |
| 76. Bridgeport (G-5) | RA | | • | • | • | • | | | • | | | | U | A | • | | • | • |
| 77. Cochran (C-4) | WA | | • | • | • | • | | | | | | | | | | | | • |
| 78. Fort Robinson (C-4) | SP | • | • | • | • | • | • | • | • | • | • | • | S | R | | • | • | • |
| 79. Lake Minatare (F-4) | RA | | • | • | • | • | • | | • | | | | U | A | • | • | • | • |
| 80. Oglala Natl. Grasslands (B-4) | Fed | | • | • | • | • | | | | | | | | | | | | • |
| 81. Wildcat Hills (G-3) | RA | | • | • | • | • | • | | | | | | | | | | | • |
| 82. Ledgepole (I-3) | WA | | • | • | • | • | | | | | | | U | A | | | • | • |

KEY: SP—State Park; HP—Historical Park; RA—State Recreation Area; WA—State Wayside Area; Fed—Federal Area; U—Unsupervised swimming; S—Supervised swimming (pool); A—All boats allowed; A*—All boats but speed limited to 5 mph; N—Nonpower craft only; R—Restricted to nonpower or electric motor craft.

## INDEX

Cities with hospital facilities shown in red.


Abie, 106 I-26
Adams, 398 M-28
Agnew K-27
Ainsworth, 2238 D-16
Albion, 1996 H-23
Alda, 600 K-21
Alexandria, 263 N-25
Allen, 390 D-27
Alliance, 9865 F-6
Alma, 1358 O-18
Almeria G-17
Alvo, 143 K-28
Amelia E-20
Ames I-27
Amherst, 269 L-18
Angora G-5
Anoka, 24 B-20
Anselmo, 187 H-16
Ansley, 645 J-18
Antioch F-7
Arapahoe, 1104 N-16
Arcadia, 412 I-19
Archer J-22
Arlington, 1117 I-28
Arnold, 810 I-15
Arthur, 124 H-10
Ashby F-9
Ashland, 2278 J-28
Ashton, 272 J-20
Atkinson, 1477 D-19
Atlanta, 100 N-18
Auburn, 3483 M-30
Aurora, 3843 K-23
Avoca, 242 L-29
Axtell, 602 M-19
Ayr, 112 M-21
Bancroft, 549 F-27
Barada, 36 N-31
Barneston, 155 O-28
Bartlett, 143 G-21
Bartley, 342 N-15
Bassett, 987 D-17
Battle Creek, 940 F-24
Bayard, 1448 G-4
Bazile Mills, 54 D-23
Beatrice, 12,871 N-27
Beaver City, 777 O-16
Beaver Crossing, 458 L-25
Bee, 192 K-26
Beemer, 854 F-27
Belden, 151 D-25
Belgrade, 197 I-22
Bellevue, 21,674 D-32
Bellwood, 406 I-25
Belvidere, 160 N-24
Benedict, 228 K-24
Benkelman, 1228 O-10
Bennet, 518 L-28
Bennington, 631 I-29
Bertrand, 765 M-17
Berwyn, 107 I-18
Big Springs, 505 J-9
Bingham F-9
Bladen, 298 N-21
Blair, 6277 H-29
Bloomfield, 1391 D-24
Bloomington, 138 O-19
Blue Hill, 882 N-21
Blue Springs, 521 O-27
Boelus, 227 K-20
Boone H-23
Bow Valley C-25
Boys Town, 622 B-30
Bradshaw, 373 K-24
Brady, 374 K-15
Brainard, 275 J-26
Brandon L-9
Brewster, 46 G-16
Bridgeport, 1685 H-5
Bristow, 123 B-21
Broadwater, 161 H-6
Brock, 187 M-30
Broken Bow, 3974 I-17
Brownlee E-14
Brownville, 203 M-31
Brule, 438 J-9
Bruning, 329 N-24
Bruno, 156 I-26
Brunswick, 190 E-23
Burchard, 122 O-29
Burr, 101 M-29
Burton, 12 B-17
Burwell, 1382 G-19
Bushnell, 186 I-2
Butte, 526 B-20
Byron, 154 O-24
Cairo, 736 K-21
Callaway, 550 J-16
Cambridge, 1209 N-15
Campbell, 440 N-20
Carleton, 160 N-24
Carroll, 246 E-25
Cedar Bluffs, 628 I-27
Cedar Creek, 308 J-29
Cedar Rapids, 447 H-22
Center, 123 C-23
Central City, 3080 J-23
Ceresco, 836 J-27
Chadron, 5972 B-6
Chambers, 389 E-20
Champion M-10
Chapman, 348 K-22
Chappell, 1080 J-7
Chester, 427 O-24
Clarks, 447 J-23
Clarkson, 824 G-26
Clatonia, 274 M-27
Clay Center, 971 M-23
Clearwater, 411 E-22
Clinton, 55 C-8
Cody, 178 B-12
Coleridge, 672 D-25
Colon, 147 I-27
Columbus, 17,317 I-25
Comstock, 168 H-18
Concord, 146 D-26
Cook, 339 M-29
Cordova, 128 L-25
Cornlea, 40 H-24
Cortland, 406 M-27
Cotesfield, 82 I-21
Cowles, 48 O-21
Cozad, 4452 K-16
Crab Orchard, 81 N-28
Craig, 237 G-28
Crawford, 1311 C-4
Creighton, 1340 D-23
Creston, 210 H-25
Crete, 4871 L-26
Crofton, 949 C-24
Crookston, 86 B-13
Culbertson, 767 N-13
Curtis, 1017 M-14
Cushing, 48 I-21
Dakota City, 1421 D-28
Dalton, 344 I-6
Danbury, 141 O-14
Dannebrog, 356 J-21
Davenport, 445 N-23
Davey, 190 K-27
David City, 2492 J-26
Dawson, 216 O-30
Daykin, 207 N-25
Decatur, 709 F-29
Denton, 164 L-27
Deshler, 994 O-24
Deweese, 70 N-22
DeWitt, 642 M-27
Dickens, 24 L-12
Diller, 312 O-26
Dix, 275 I-4
Dixon, 123 D-26
Dodge, 813 G-26
Doniphan, 707 L-21
Dorchester, 613 L-26
Douglas, 204 M-28
DuBois, 178 O-30
Dunbar, 216 L-30
Duncan, 411 I-24
Dunning, 182 G-15
Dwight, 221 J-26
Eagle, 839 K-28
Eddyville, 121 K-17
Edgar, 704 N-23
Edison, 209 N-17
Elba, 218 J-21
Elgin, 810 F-22
Eli B-11
Elk Creek, 144 N-29
Elkhorn, 1343 I-29
Ellsworth F-8
Elm Creek, 861 L-18
Elmwood, 599 K-29
Elsie, 133 K-11
Elsmere F-15
Elwood, 716 M-16
Elyria, 62 H-19
Emerson, 865 E-27
Emmet, 73 D-20
Enders M-10
Endicott, 196 O-26
Ericson, 132 G-20
Eustis, 461 L-16
Ewing, 517 E-21
Exeter, 807 L-25
Fairbury, 4887 O-26
Fairfield, 546 M-22
Fairmont, 769 L-24
Falls City, 5186 O-31
Farnam, 268 L-15
Farwell, 165 J-21
Filley, 173 N-28
Firth, 384 M-28
Fordyce, 149 C-25
Fort Calhoun, 638 I-29
Foster, 81 E-24
Franklin, 1162 O-19
Fremont, 23,979 I-28
Friend, 1072 L-25
Fullerton, 1500 I-23
Funk, 188 M-18
Gandy, 53 I-14
Garland, 255 K-26
Garrison, 67 J-26
Geneva, 2398 M-24
Genoa, 1096 I-24
Gering, 7511 G-3
Gibbon, 1531 L-20
Gilead, 69 O-25
Giltner, 399 L-22
Gladstone O-25
Glenville, 371 N-22
Goehner, 165 K-25
Gordon, 2167 B-8
Gothenburg, 3478 K-15
Grafton, 186 M-24
Grainton, 20 L-11
Grand Island, 33,164 K-22
Grant, 1264 K-10
Greeley, 601 H-21
Greenwood, 588 K-28
Gresham, 320 K-25
Gretna, 1606 J-29
Gross, 2 B-21
Guide Rock, 344 O-22
Gurley, 213 I-6
Hadar, 285 F-24
Haigler, 224 O-9
Hallam, 293 M-27
Halsey, 143 G-15
Hamlet, 76 N-11
Hampton, 414 K-23
Harbine, 51 N-26
Hardy, 238 O-23
Harrisburg H-3
Harrison, 368 C-3
Hartington, 1735 C-25
Harvard, 1218 M-22
Hastings, 23,019 M-21
Hayes Center, 231 M-12
Hay Springs, 793 C-7
Hazard, 75 J-19
Heartwell, 87 M-20
Hebron, 1907 O-24
Hemingford, 1023 E-5
Henderson, 1067 L-23
Hendley, 39 O-16
Henry, 155 F-2
Herman, 338 H-29
Hershey, 633 J-12
Hickman, 1123 L-27
Hildreth, 394 N-19
Holbrook, 293 N-16
Holdrege, 5685 M-18
Holmesville N-27
Holstein, 241 M-20
Homer, 566 E-28
Hooper, 927 H-28
Hordville, 153 J-23
Hoskins, 308 F-25
Howe N-30
Howells, 677 G-26
Hubbard, 234 D-27
Hubbell, 73 O-25
Humboldt, 1173 N-30
Humphrey, 797 H-24
Huntley, 64 N-18
Hyannis, 334 F-10
Imperial, 1941 M-10
Inavale O-21
Indianola, 855 N-14
Inglewood, 253 I-28
Inland M-22
Inman, 182 E-21
Ithaca, 155 J-28
Jackson, 288 D-27
Jansen, 203 N-26
Johnson, 342 M-30
Johnstown, 71 D-16
Julian, 87 M-30
Juniata, 703 M-21
Kearney, 21,149 L-19
Kenesaw, 851 M-20
Kennard, 370 H-29
Keystone J-10
Kilgore, 76 B-13
Kimball, 3113 I-3
Lakeside F-8
Lamar, 60 M-9
Laurel, 505 D-26
LaVista, 8756 C-30
Lawrence, 350 N-22
Lebanon, 102 O-15
Leigh, 508 H-25
Lemoyne I-10
Leshara, 133 I-28
Lewellen, 368 I-8
Lewiston, 93 N-28
Lexington, 6889 L-17
Liberty, 105 O-28
Lincoln, 171,787 L-27
Lindsay, 383 H-24
Linwood, 119 I-26
Lisco H-7
Litchfield, 251 J-19
Lodgepole, 416 J-7
Long Pine, 515 D-17
Loomis, 448 M-17
Lorton, 47 L-30
Louisville, 1023 K-29
Loup City, 1368 J-19
Lushton, 33 L-24
Lyman, 549 F-2
Lynch, 357 B-21
Lyons, 1225 F-28
McCook, 8361 N-14
McCool Jct. 405 L-24
McGrew, 109 G-4
McLean, 46 D-24
Macy F-28
Madison, 1796 G-25
Madrid, 287 K-10
Magnet, 59 D-24
Malcolm, 355 K-27
Malmo, 100 I-27
Manley, 124 K-29
Marquette, 302 K-23
Marsland, 27 D-5
Martell L-27
Martinsburg, 100 D-27
Maskell, 78 C-26
Mason City, 196 J-18
Max O-11
Maxwell, 410 J-14
Maywood, 333 L-14
Mead, 507 J-28
Meadow Grove, 397 F-24
Melbeta, 151 G-4
Memphis, 89 J-28
Merna, 385 I-17
Merriman, 159 B-10
Milburn H-17
Milford, 2107 L-26
Miller, 147 K-18
Milligan, 331 M-25
Mills B-18
Minatare, 968 G-4
Minden, 2696 M-19
Mitchell, 1984 F-3
Monowi, 18 B-21
Monroe, 290 I-24
Moorefield, 36 L-14
Morrill, 1138 F-3
Morse Bluff, 132 I-27
Mullen, 712 F-12
Murdock, 245 K-29
Murray, 469 K-30
Naper, 136 B-19
Naponee, 160 O-19
Nebraska City, 7075 L-30
Nehawka, 269 K-30
Neligh, 1891 F-23
Nelson, 746 N-23
Nemaha, 209 M-31
Nenzel, 28 B-12
Newcastle, 348 C-26
Newman Grove, 931 G-23
Newport, 141 D-18
Nickerson, 256 H-28
Niobrara, 419 C-22
Nora, 24 O-23
Norden B-16
Norfolk, 19,990 F-25
Norman, 58 M-20
North Bend, 1374 I-27
North Loup, 405 I-20
North Platte, 24,475 J-13
Oak, 79 N-23
Oakdale, 411 F-23
Oakland, 1393 G-28
Obert, 44 C-26
Oconto, 176 J-17
Octavia, 127 I-26
Odell, 320 O-27
Odessa L-18
Ogallala, 5624 J-10
Ohiowa, 138 M-25
Omaha, 312,929 Inset B-31
O'Neill, 4052 D-20
Ong, 104 N-23
Orchard, 474 E-22
Ord, 2661 H-19
Orleans, 526 O-18
Osceola, 977 J-24
Oshkosh, 1060 I-8
Osmond, 880 E-24
Otoe, 195 L-29
Overton, 633 L-17
Oxford, 1102 N-17
Page, 172 D-21
Palisade, 401 N-12
Palmer, 488 J-22
Palmyra, 511 L-29
Panama, 161 M-28
Papillion, 6377 C-30
Parks O-10
Pawnee City, 1156 O-29
Paxton, 572 J-11
Pender, 1318 F-27
Peru, 1002 M-31
Petersburg, 382 G-22
Phillips, 405 K-22
Pickrell, 184 N-27
Pierce, 1536 E-24
Pilger, 405 F-26
Plainview, 1483 E-23
Platte Center, 368 H-24
Plattsmouth, 6294 K-30
Pleasant Dale, 254 L-26
Pleasanton, 349 K-19
Plymouth, 500 N-26
Polk, 444 J-23
Ponca, 1061 D-27
Poole K-19
Potter, 370 J-4
Prague, 285 I-27
Preston, 45 O-31
Primrose, 102 H-22
Prosser, 97 L-21
Purdum F-15
Raeville G-22
Ragan, 70 N-18
Ralston, 5110 C-30
Randolph, 1109 D-25
Ravenna, 1293 K-20
Raymond, 181 K-27
Red Cloud, 1303 O-21
Republican City, 231 O-19
Reynolds, 125 O-25
Richfield D-30
Richland, 114 I-25
Rising City, 395 J-25
Riverdale, 204 L-19
Riverton, 212 O-20
Roca, 125 L-27
Rockville, 115 J-20
Rogers, 88 I-26
Rosalie, 224 F-28
Rose F-17
Roseland, 259 M-21
Royal, 85 E-22
Rulo, 262 O-32
Rushville, 1246 C-8
Ruskin, 224 O-23
St. Edward, 883 H-23
St. Helena, 112 C-25
St. Libory J-22
St. Mary M-29
St. Paul, 2081 J-21
Salem, 227 O-31
Santee, 395 B-23
Sargent, 811 H-18
Saronville, 63 M-23
Schuyler, 4557 I-26
Scotia, 350 I-20
Scottsbluff, 14,130 G-3
Scribner, 1010 H-27
Seneca, 91 F-13
Seward, 5698 K-26
Shelby, 729 J-25
Shelton, 1044 L-20
Shickley, 412 M-24
Sholes, 27 E-25
Shubert, 266 N-31
Sidney, 5996 J-6
Silver Creek, 497 I-24
Smithfield, 68 M-17
Snyder, 386 H-27
South Bend, 107 K-29
South Sioux City, 9093 D-28
Spalding, 639 H-21
Sparks B-15
Spencer, 591 B-20
Sprague, 168 L-27
Springfield, 776 J-29
Springview, 319 C-17
Stamford, 216 O-17
Stanton, 1597 F-25
Staplehurst, 306 K-26
Stapleton, 340 I-14
Steele City, 137 O-26
Steinauer, 109 N-29
Stella, 286 N-31
Sterling, 526 M-28
Stockham, 68 L-23
Stockville, 45 M-14
Strang, 59 M-24
Stratton, 498 O-12
Stromsburg, 1292 J-24
Stuart, 640 D-19
Sumner, 254 K-18
Superior, 2507 O-23
Surprise, 60 J-25
Sutherland, 1241 J-12
Sutton, 1414 M-23
Swanton, 131 N-26
Syracuse, 1562 L-29
Table Rock, 393 N-29
Talmage, 246 M-30
Tamora, 44 K-25
Tarnov, 63 H-24
Taylor, 274 G-18
Tecumseh, 1906 N-29
Tekamah, 1886 G-29
Terrytown, 726 G-3
Thayer, 70 K-24
Thedford, 313 F-14
Thurston, 139 E-27
Tilden, 1006 F-23
Tobias, 138 M-25
Trenton, 797 O-12
Trumbull, 218 L-22
Tryon H-13
Uehling, 270 G-28
Ulysses, 270 J-25
Unadilla, 291 L-29
Union, 307 K-30
Upland, 192 N-20
Utica, 686 K-25
Valentine, 2824 B-14
Valley, 1722 I-28
Valparaiso, 489 J-27
Venango, 230 L-9
Verdel, 72 C-22
Verdigre, 618 D-22
Verdon, 278 N-31
Virginia, 90 N-28
Waco, 228 K-25
Wahoo, 3579 J-27
Wakefield, 1126 E-26
Wallace, 351 L-12
Walthill, 852 E-28
Walton L-28
Washington, 113 I-29
Waterbury, 92 D-27
Waterloo, 450 I-29
Wauneta, 740 M-11
Wausa, 643 D-24
Waverly, 1726 K-28
Wayne, 5094 E-26
Weeping Water, 1113 K-29
Weissert I-18
Wellfleet, 83 L-13
Western, 337 N-26
Westerville I-18
Weston, 286 J-27
West Point, 3597 G-27
Whiteclay B-7
Whitman F-11
Whitney, 72 B-5
Wilber, 1519 M-26
Wilcox, 379 N-19
Willow Island K-16
Wilsonville, 189 O-15
Winnebago, 901 E-28
Winnetoon, 81 D-23
Winside, 441 E-25
Winslow, 143 H-28
Wisner, 1338 F-26
Wolbach, 301 I-21
Wood Lake, 89 C-15
Wood River, 1318 L-21
Wymore, 1841 O-27
Wynot, 219 C-25
York, 7710 K-24
Yutan, 636 J-28


**WINTER ROAD CONDITIONS**

OMAHA 402-553-5000
LINCOLN 402-477-9202
NORFOLK 402-371-8181
GRAND ISLAND 308-384-3555
NORTH PLATTE 308-532-0623

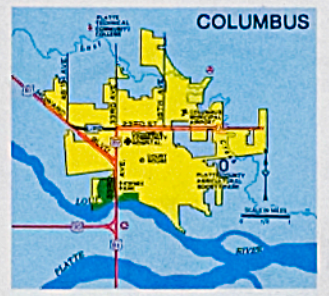

| Location | | Alliance | Beatrice | Bellevue | Blair | Chadron | Columbus | Fairbury | Falls City | Fremont | Gering | Grand Island | Hastings | Holdrege | Kearney | Kimball | Lexington | Lincoln | McCook | Nebraska City | Norfolk | North Platte | Ogallala | Omaha | O'Neill | Plattsmouth | Scottsbluff | Seward | Sidney | So. Sioux City | Valentine | Wayne | York |
|---|---|---|---|---|---|---|---|---|---|---|---|---|---|---|---|---|---|---|---|---|---|---|---|---|---|---|---|---|---|---|---|---|---|
| F-6 | Alliance | | 406 | 402 | 381 | 58 | 326 | 389 | 472 | 369 | 55 | 275 | 295 | 268 | 257 | 97 | 237 | 366 | 231 | 417 | 329 | 176 | 122 | 396 | 275 | 410 | 57 | 343 | 78 | 394 | 164 | 363 | 317 |
| N-27 | Beatrice | 406 | | 109 | 112 | 465 | 117 | 28 | 73 | 92 | 433 | 137 | 109 | 158 | 156 | 421 | 194 | 40 | 224 | 73 | 165 | 251 | 314 | 104 | 236 | 98 | 436 | 69 | 373 | 166 | 343 | 166 | 84 |
| B-32 | Bellevue | 402 | 109 | | 35 | 459 | 99 | 126 | 92 | 45 | 467 | 150 | 158 | 214 | 183 | 434 | 219 | 56 | 286 | 37 | 121 | 278 | 328 | 10 | 196 | 12 | 470 | 74 | 398 | 107 | 308 | 115 | 104 |
| H-29 | Blair | 381 | 112 | 36 | | 413 | 70 | 140 | 124 | 24 | 436 | 133 | 159 | 231 | 176 | 450 | 236 | 72 | 302 | 69 | 89 | 279 | 328 | 26 | 164 | 44 | 438 | 91 | 411 | 72 | 276 | 83 | 116 |
| B-6 | Chadron | 58 | 465 | 459 | 413 | | 372 | 446 | 529 | 400 | 105 | 332 | 352 | 325 | 315 | 147 | 291 | 423 | 295 | 474 | 324 | 226 | 187 | 436 | 248 | 453 | 103 | 409 | 137 | 373 | 138 | 348 | 375 |
| I-25 | Columbus | 326 | 117 | 99 | 70 | 372 | | 108 | 181 | 48 | 376 | 64 | 89 | 137 | 106 | 366 | 142 | 75 | 209 | 126 | 47 | 210 | 259 | 84 | 116 | 101 | 379 | 51 | 330 | 119 | 227 | 73 | 51 |
| O-26 | Fairbury | 389 | 28 | 126 | 140 | 446 | 108 | | 101 | 120 | 416 | 120 | 96 | 145 | 148 | 404 | 188 | 68 | 198 | 101 | 154 | 243 | 292 | 127 | 231 | 126 | 416 | 58 | 367 | 193 | 336 | 156 | 73 |
| O-31 | Falls City | 472 | 73 | 92 | 124 | 529 | 181 | 101 | | 133 | 499 | 202 | 181 | 230 | 229 | 486 | 271 | 105 | 297 | 56 | 210 | 330 | 379 | 98 | 285 | 81 | 502 | 132 | 450 | 196 | 396 | 204 | 155 |
| I-28 | Fremont | 369 | 92 | 45 | 24 | 400 | 48 | 120 | 133 | | 427 | 112 | 138 | 189 | 163 | 414 | 199 | 52 | 261 | 78 | 77 | 258 | 307 | 36 | 152 | 53 | 429 | 67 | 379 | 74 | 263 | 71 | 96 |
| G-3 | Gering | 55 | 433 | 467 | 436 | 105 | 376 | 416 | 499 | 427 | | 315 | 323 | 269 | 269 | 42 | 234 | 394 | 228 | 444 | 384 | 173 | 120 | 451 | 330 | 450 | 3 | 379 | 82 | 449 | 221 | 415 | 351 |
| K-22 | Grand Island | 275 | 137 | 150 | 133 | 332 | 64 | 120 | 202 | 112 | 315 | | 26 | 77 | 42 | 302 | 78 | 97 | 149 | 147 | 109 | 146 | 195 | 147 | 117 | 153 | 317 | 73 | 266 | 183 | 213 | 137 | 48 |
| M-21 | Hastings | 295 | 109 | 158 | 159 | 352 | 89 | 96 | 181 | 138 | 323 | 26 | | 54 | 53 | 309 | 89 | 104 | 127 | 155 | 135 | 153 | 203 | 161 | 137 | 160 | 329 | 90 | 273 | 209 | 234 | 162 | 61 |
| M-18 | Holdrege | 268 | 158 | 214 | 231 | 325 | 137 | 145 | 230 | 189 | 269 | 77 | 54 | | 30 | 256 | 41 | 155 | 73 | 206 | 186 | 100 | 149 | 217 | 181 | 211 | 271 | 141 | 220 | 259 | 217 | 213 | 112 |
| L-19 | Kearney | 257 | 156 | 183 | 176 | 315 | 106 | 148 | 229 | 163 | 269 | 42 | 53 | 30 | | 256 | 35 | 129 | 103 | 180 | 152 | 100 | 149 | 186 | 154 | 185 | 275 | 115 | 220 | 225 | 196 | 178 | 86 |
| I-3 | Kimball | 97 | 421 | 434 | 450 | 147 | 366 | 404 | 486 | 414 | 42 | 302 | 309 | 256 | 256 | | 221 | 380 | 215 | 431 | 393 | 160 | 108 | 437 | 362 | 437 | 44 | 366 | 39 | 466 | 263 | 427 | 337 |
| L-17 | Lexington | 237 | 194 | 219 | 236 | 291 | 142 | 188 | 271 | 199 | 234 | 78 | 89 | 41 | 35 | 221 | | 166 | 78 | 216 | 187 | 65 | 114 | 222 | 174 | 222 | 236 | 151 | 185 | 261 | 177 | 214 | 122 |
| L-27 | Lincoln | 366 | 40 | 56 | 72 | 423 | 75 | 68 | 105 | 52 | 394 | 97 | 104 | 155 | 129 | 380 | 166 | | 228 | 51 | 121 | 224 | 274 | 59 | 196 | 56 | 396 | 26 | 344 | 125 | 305 | 122 | 50 |
| N-14 | McCook | 231 | 224 | 286 | 302 | 295 | 209 | 198 | 297 | 261 | 228 | 149 | 127 | 73 | 103 | 215 | 78 | 228 | | 278 | 259 | 69 | 108 | 285 | 253 | 284 | 231 | 213 | 179 | 332 | 198 | 284 | 185 |
| L-30 | Nebraska City | 417 | 73 | 37 | 69 | 474 | 126 | 101 | 56 | 78 | 444 | 147 | 155 | 206 | 180 | 431 | 216 | 51 | 278 | | 154 | 275 | 324 | 43 | 230 | 26 | 446 | 77 | 395 | 141 | 341 | 148 | 143 |
| F-25 | Norfolk | 329 | 165 | 121 | 89 | 324 | 47 | 154 | 210 | 77 | 384 | 109 | 135 | 186 | 152 | 393 | 187 | 121 | 259 | 154 | | 233 | 286 | 112 | 76 | 130 | 387 | 96 | 357 | 74 | 187 | 31 | 96 |
| J-13 | North Platte | 176 | 251 | 278 | 279 | 226 | 210 | 243 | 330 | 258 | 173 | 146 | 153 | 100 | 100 | 160 | 65 | 224 | 69 | 275 | 233 | | 53 | 281 | 202 | 281 | 175 | 210 | 124 | 306 | 130 | 272 | 181 |
| J-10 | Ogallala | 122 | 314 | 328 | 328 | 187 | 259 | 292 | 379 | 307 | 120 | 195 | 203 | 149 | 149 | 108 | 114 | 274 | 108 | 324 | 286 | 53 | | 331 | 255 | 330 | 122 | 259 | 72 | 359 | 183 | 321 | 231 |
| B-31 | Omaha | 396 | 104 | 10 | 26 | 436 | 84 | 127 | 98 | 35 | 451 | 147 | 161 | 217 | 186 | 437 | 222 | 59 | 285 | 43 | 112 | 281 | 331 | | 187 | 18 | 453 | 78 | 403 | 98 | 299 | 107 | 108 |
| D-20 | O'Neill | 275 | 236 | 196 | 164 | 248 | 116 | 231 | 285 | 152 | 330 | 117 | 137 | 181 | 154 | 362 | 174 | 196 | 253 | 230 | 76 | 202 | 255 | 187 | | 205 | 329 | 170 | 324 | 124 | 111 | 97 | 141 |
| K-30 | Plattsmouth | 410 | 98 | 12 | 44 | 453 | 101 | 126 | 81 | 53 | 450 | 153 | 160 | 211 | 185 | 437 | 222 | 56 | 284 | 26 | 130 | 281 | 330 | 18 | 205 | | 452 | 83 | 400 | 116 | 316 | 124 | 106 |
| G-3 | Scottsbluff | 57 | 436 | 470 | 438 | 103 | 379 | 418 | 502 | 429 | 3 | 317 | 329 | 271 | 275 | 44 | 236 | 396 | 231 | 446 | 382 | 175 | 122 | 453 | 329 | 452 | | 381 | 76 | 448 | 217 | 417 | 352 |
| K-26 | Seward | 343 | 69 | 74 | 91 | 409 | 51 | 58 | 132 | 67 | 379 | 73 | 90 | 141 | 115 | 366 | 151 | 26 | 213 | 77 | 96 | 210 | 259 | 78 | 170 | 83 | 381 | | 330 | 142 | 284 | 98 | 28 |
| J-6 | Sidney | 78 | 373 | 398 | 411 | 137 | 330 | 367 | 450 | 379 | 82 | 266 | 273 | 220 | 220 | 39 | 185 | 344 | 179 | 395 | 357 | 124 | 72 | 403 | 324 | 400 | 76 | 330 | | 430 | 254 | 392 | 301 |
| D-28 | So. Sioux City | 394 | 166 | 107 | 72 | 373 | 119 | 193 | 196 | 74 | 449 | 183 | 209 | 259 | 225 | 466 | 261 | 125 | 332 | 141 | 74 | 306 | 359 | 98 | 124 | 116 | 448 | 142 | 430 | | 286 | 44 | 167 |
| B-14 | Valentine | 164 | 343 | 308 | 276 | 138 | 227 | 336 | 396 | 263 | 221 | 213 | 234 | 217 | 196 | 263 | 177 | 305 | 198 | 341 | 187 | 130 | 183 | 299 | 111 | 316 | 217 | 284 | 254 | 236 | | 208 | 252 |
| E-26 | Wayne | 363 | 166 | 115 | 83 | 348 | 73 | 156 | 204 | 71 | 415 | 137 | 162 | 213 | 178 | 427 | 214 | 122 | 286 | 148 | 31 | 272 | 321 | 107 | 97 | 124 | 417 | 98 | 392 | 44 | 208 | | 123 |
| K-24 | York | 317 | 84 | 104 | 116 | 375 | 51 | 73 | 155 | 96 | 351 | 48 | 61 | 112 | 86 | 337 | 122 | 50 | 185 | 143 | 96 | 181 | 231 | 108 | 141 | 106 | 352 | 28 | 301 | 167 | 252 | 123 | |

## NEBRASKA RADIO STATIONS

| Location | Frequency |
|---|---|
| Ainsworth KBRB | 1400 |
| Alliance KCOW | 1400 |
| Alliance KFAH-FM | 92.1 |
| Aurora KIAE-FM | 103.1 |
| Beatrice KMAZ-FM | 92.9 |
| Beatrice KWBE | 1450 |
| Blair KBWH-FM | 106.3 |
| Broken Bow KCNI | 1280 |
| Chadron KCSR | 610 |
| Chadron KOSK-FM | 97.5 |
| Columbus KJSK | 900 |
| Columbus KOXI-FM | 101.1 |
| Columbus KTTT-AM | 1510 |
| Columbus KTTT-FM | 93.5 |
| Cozad KAMI | 1580 |
| Crete KTAP-FM | 103.9 |
| Fairbury KGMT | 1310 |
| Falls City KTNC | 1230 |
| Fremont KHUB | 1340 |
| Fremont KHUB-FM | 105.5 |
| Gordon KSDZ-FM | 95.5 |
| Grand Island KMMJ | 750 |
| Grand Island KRGI | 1430 |
| Grand Island KRGI-FM | 96.5 |
| Hastings KHAS | 1230 |
| Hastings KICS | 1550 |
| Hastings KEZH-FM | 93.5 |
| Holdrege KUVR | 1380 |
| Holdrege KUVR-FM | 97.7 |
| Kearney KGFW | 1340 |
| Kearney KQKY-FM | 105.9 |
| Kearney KRNY | 1460 |
| Kearney KRNY-FM | 98.9 |
| Kimball KIMB | 1260 |
| Lexington KRVN | 880 |
| Lexington KRVN-FM | 93.1 |
| Lincoln KBHL-FM | 95.3 |
| Lincoln KECK | 1530 |
| Lincoln KFMQ-FM | 101.9 |
| Lincoln KFOR | 1240 |
| Lincoln KFRX-FM | 102.7 |
| Lincoln KHAT-FM | 106.3 |
| Lincoln KLIN | 1400 |
| Lincoln KLIN-FM | 107.3 |
| Lincoln KLMS | 1480 |
| McCook KBRL | 1300 |
| McCook KICX | 1360 |
| Nebraska City KNCY | 1600 |
| Nebraska City KNCY-FM | 97.7 |
| Norfolk KEXL-FM | 106.7 |
| Norfolk KNEN-FM | 94.7 |
| Norfolk WJAG | 780 |
| North Platte KAHL | 1410 |
| North Platte KELN-FM | 97.1 |
| North Platte KJLT | 970 |
| North Platte KODY | 1240 |
| North Platte KODY-FM | 94.9 |
| Ogallala KIBC-FM | 93.5 |
| Ogallala KOGA | 930 |
| Ogallala KOGA-FM | 92.7 |
| Omaha KCRO | 660 |
| Omaha KEFM-FM | 96.1 |
| Omaha KEZO-FM | 92.3 |
| Omaha KESY-FM | 104.5 |
| Omaha KFAB | 1110 |
| Omaha KGOR-FM | 99.9 |
| Omaha KOIL | 1290 |
| Omaha KOOO | 1420 |
| Omaha KYNN | 1490 |
| Omaha KYNN-FM | 94.1 |
| Omaha WOW | 590 |
| O'Neill KBRX | 1350 |
| O'Neill KRBX-FM | 92.7 |
| Ord KNLV | 1060 |
| Plattsmouth KOTD | 1000 |
| Scottsbluff KEYR | 690 |
| Scottsbluff KMOR-FM | 92.9 |
| Scottsbluff KNEB | 960 |
| Scottsbluff KNEB-FM | 94.1 |
| Scottsbluff KOLT | 1320 |
| Seward KSRD-FM | 96.9 |
| Sidney KSID | 1340 |
| Sidney KSID-FM | 95.3 |
| Superior KRFS | 1600 |
| Superior KRFS-FM | 103.9 |
| Valentine KVSH | 940 |
| Wayne KTCH | 1590 |
| Wayne KTCH-FM | 104.9 |
| York KAWL | 1370 |
| York KAWL-FM | 104.9 |

**NON-COMMERCIAL FM STATIONS**

| Location | Frequency |
|---|---|
| Blair KDCV-FM | 91.9 |
| Columbus KTLX-FM | 91.9 |
| Crookston KINI-FM | 96.1 |
| Grand Island KROA-FM | 95.7 |
| Hastings KCNT-FM | 88.1 |
| Kearney KOVF-FM | 91.3 |
| Lincoln KRNU-FM | 90.3 |
| Lincoln KUGV-FM | 91.3 |
| Lincoln KZUM-FM | 89.5 |
| Omaha KGBI-FM | 100.7 |
| Omaha KIOS-FM | 91.5 |
| Omaha KVNO-FM | 90.7 |
| Wayne KWSC-FM | 91.9 |