

SCOTTSBLUFF AREA

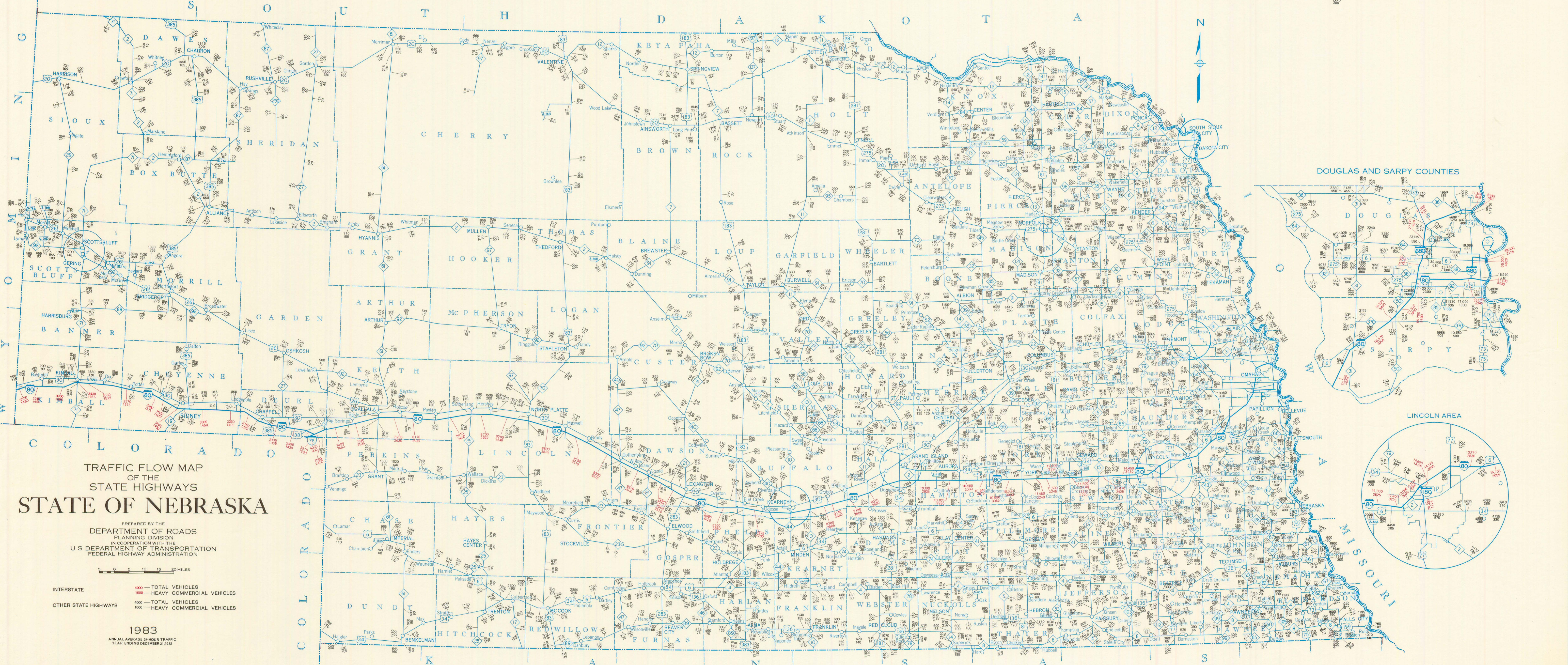
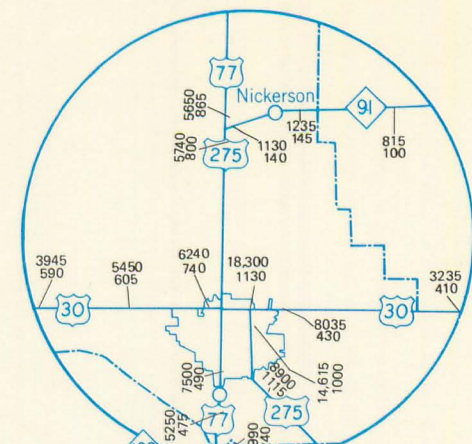
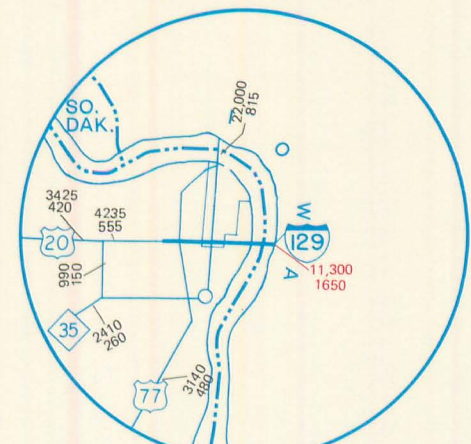
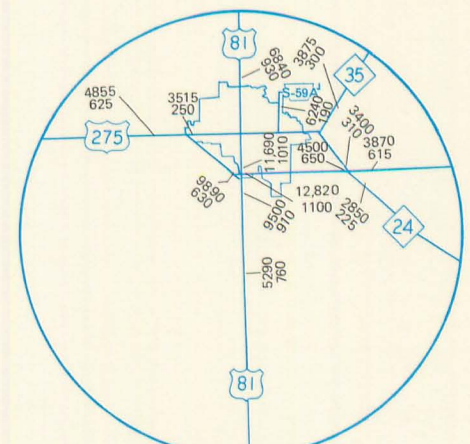
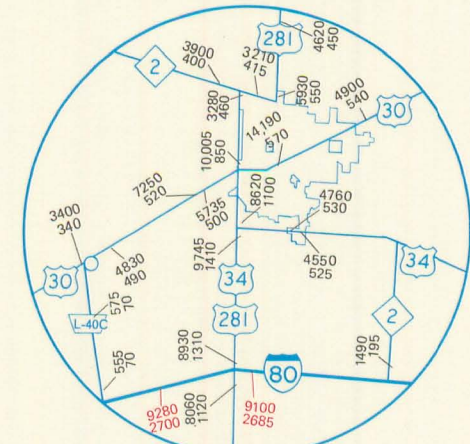
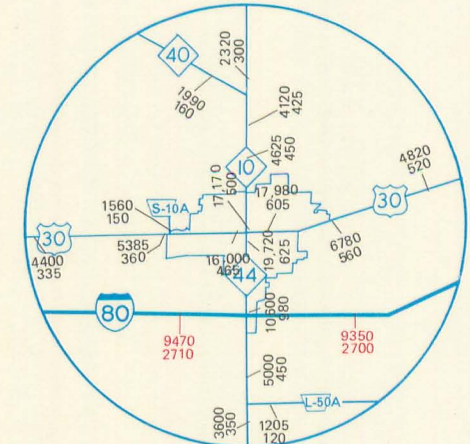
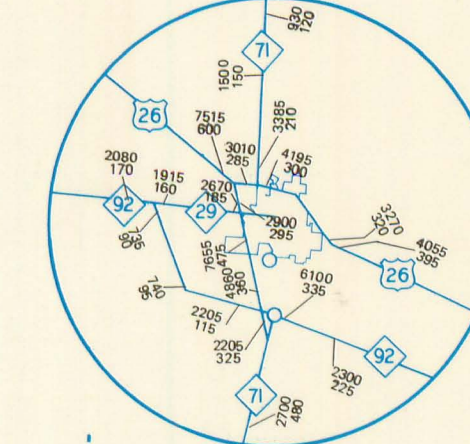
KEARNEY AREA

GRAND ISLAND AREA

NORFOLK AREA

SOUTH SIOUX CITY AREA

FREMONT AREA



# TRAFFIC FLOW MAP OF THE STATE OF NEBRASKA

PREPARED BY THE DEPARTMENT OF ROADS PLANNING DIVISION IN COOPERATION WITH THE U.S. DEPARTMENT OF TRANSPORTATION FEDERAL HIGHWAY ADMINISTRATION

0 5 10 15 20 MILES

INTERSTATE 4000 — TOTAL VEHICLES  
1000 — HEAVY COMMERCIAL VEHICLES  
OTHER STATE HIGHWAYS 4000 — TOTAL VEHICLES  
1000 — HEAVY COMMERCIAL VEHICLES

1983 ANNUAL AVERAGE 24 HOUR TRAFFIC YEAR ENDING DECEMBER 31, 1982