

SCOTTSBLUFF AREA

NORTH PLATTE AREA

COLUMBUS AREA

HASTINGS AREA

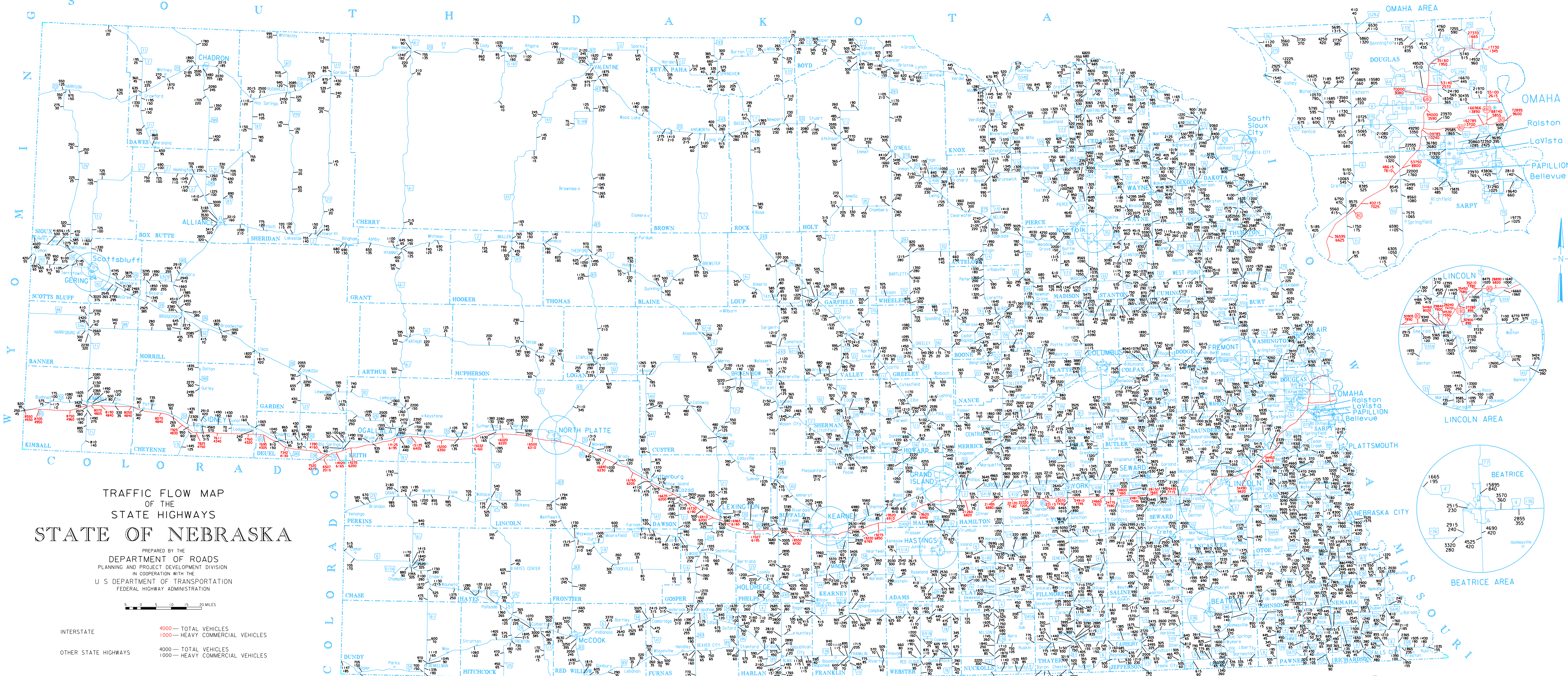
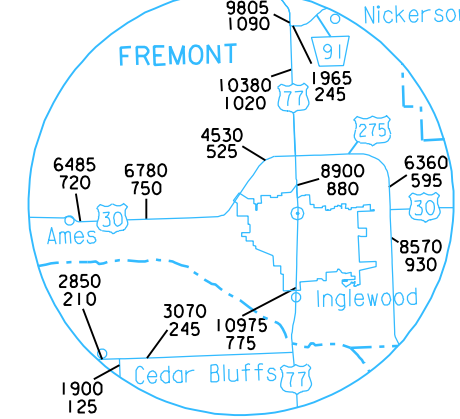
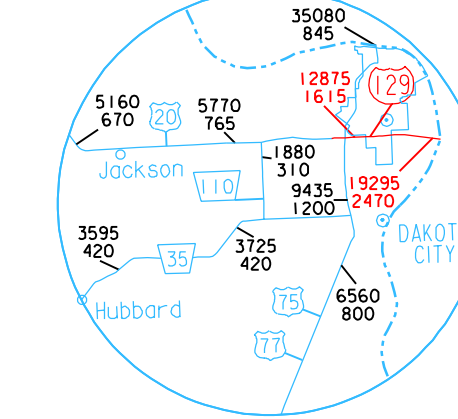
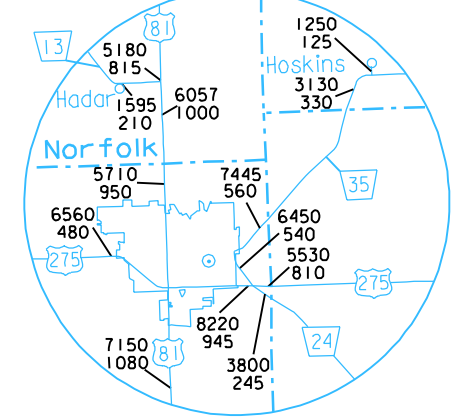
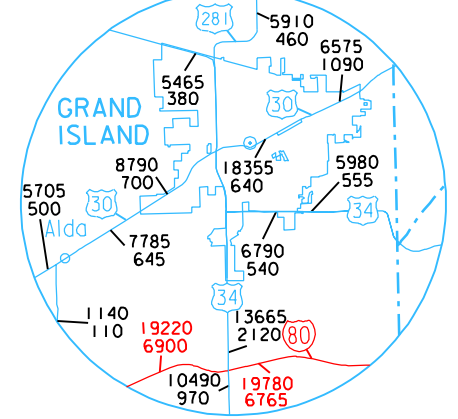
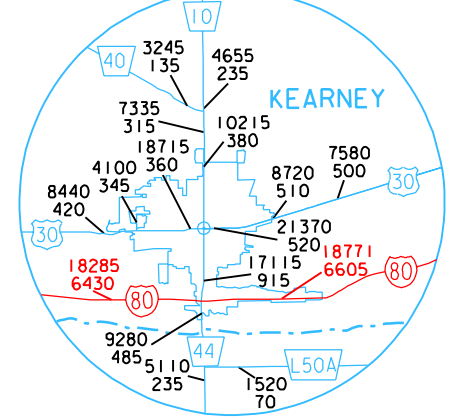
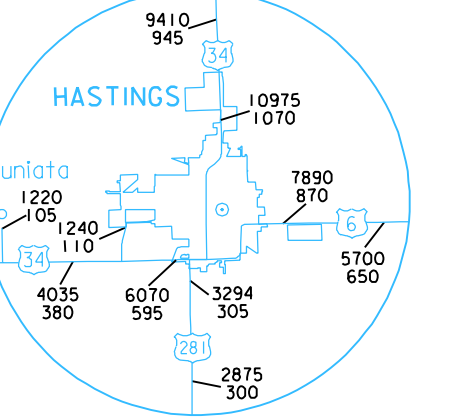
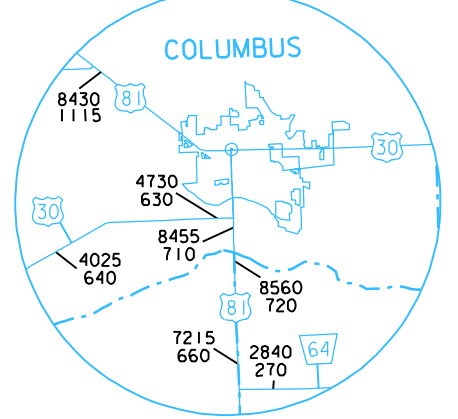
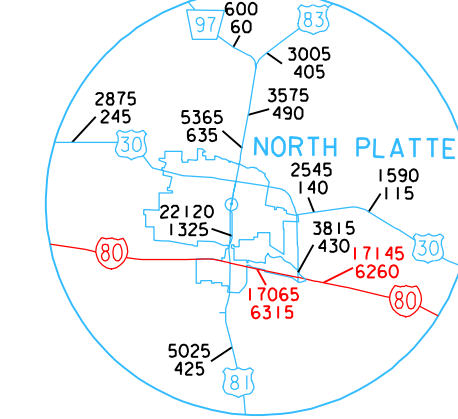
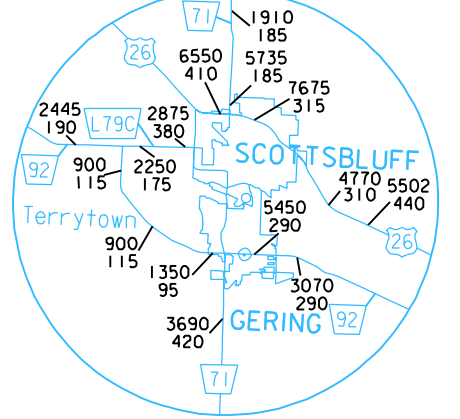
KEARNEY AREA

GRAND ISLAND AREA

NORFOLK AREA

SOUTH SIOUX CITY AREA

FREMONT AREA



TRAFFIC FLOW MAP OF THE STATE HIGHWAYS STATE OF NEBRASKA

PREPARED BY THE DEPARTMENT OF ROADS PLANNING AND PROJECT DEVELOPMENT DIVISION IN COOPERATION WITH THE U.S. DEPARTMENT OF TRANSPORTATION FEDERAL HIGHWAY ADMINISTRATION

0 5 10 15 20 MILES

INTERSTATE 4000—TOTAL VEHICLES 1000—HEAVY COMMERCIAL VEHICLES
OTHER STATE HIGHWAYS 4000—TOTAL VEHICLES 1000—HEAVY COMMERCIAL VEHICLES

2003 ANNUAL AVERAGE 24-HOUR TRAFFIC YEAR ENDING DECEMBER 31, 2002