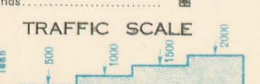


1953 TRAFFIC FLOW MAP
OF THE
STATE HIGHWAYS
STATE OF NEBRASKA


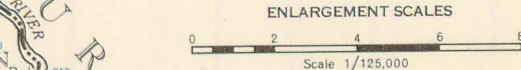
PREPARED BY THE
DEPARTMENT OF ROADS AND IRRIGATION
PROGRAM AND PLANNING SECTION
IN COOPERATION WITH THE
U.S. DEPARTMENT OF COMMERCE
BUREAU OF PUBLIC ROADS
1955

LEGEND

- Paved Road
- Bituminous Surfaced Road
- Gravel or Stone Road
- Maintained Earth Grade
- Pleasant Dale
- STAPLETON
- OMAHA
- COUNTY SEATS
- FULLERTON
- State Park or Recreation Grounds



MILEAGES BETWEEN POINTS



GENERAL TRAFFIC COUNTS MADE IN 1953-1954
SURFACE TYPES CORRECT AS OF DECEMBER 31, 1954

ENLARGEMENTS
DOUGLAS COUNTY AND NEIGHBORING AREAS

