

SCOTT'SBLUFF AREA

NORTH PLATTE AREA

COLUMBUS AREA

HASTINGS AREA

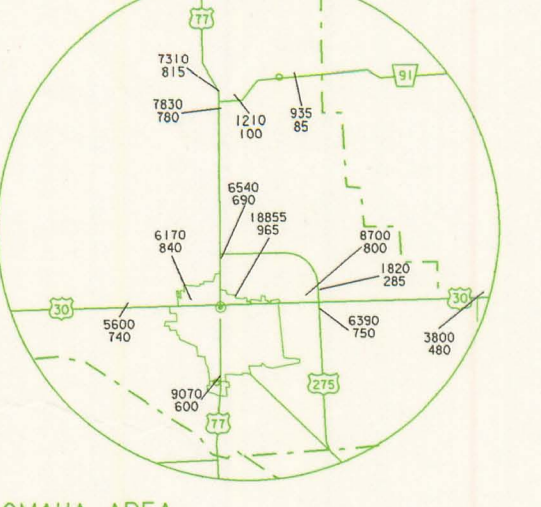
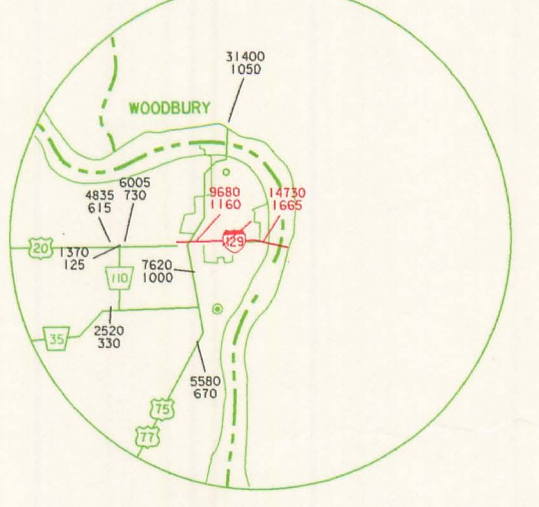
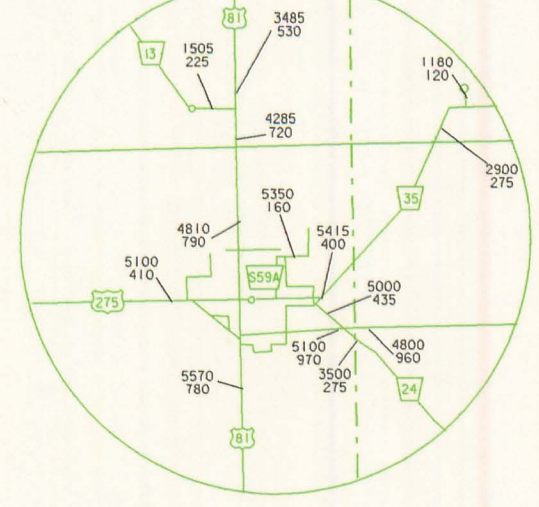
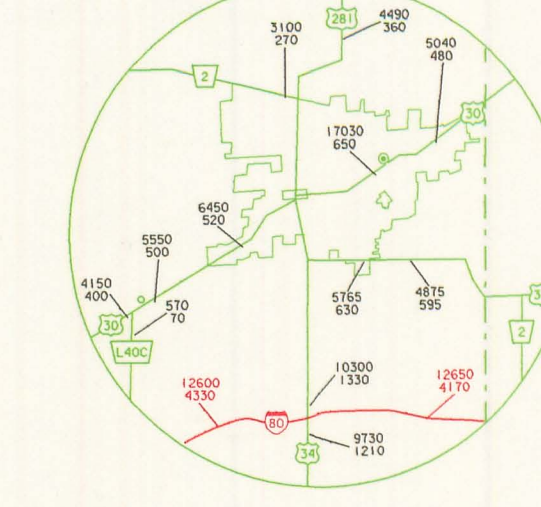
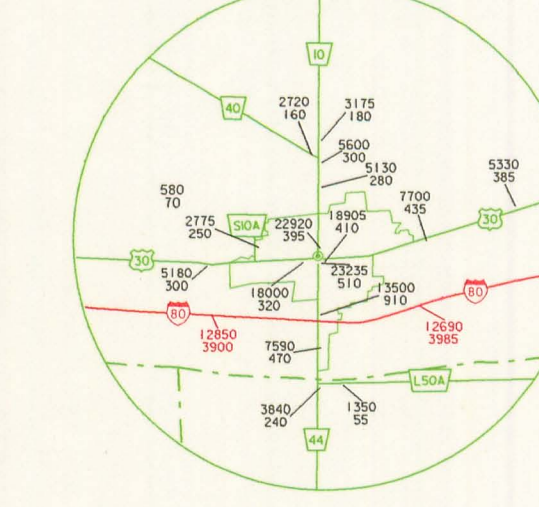
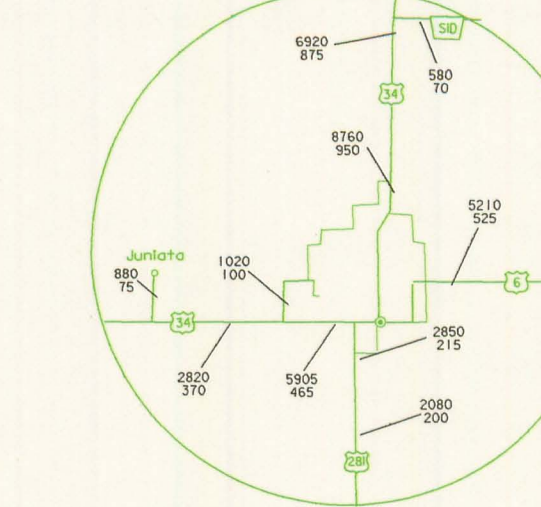
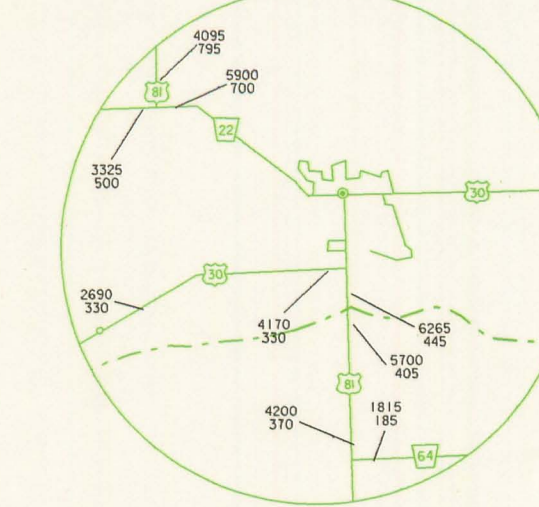
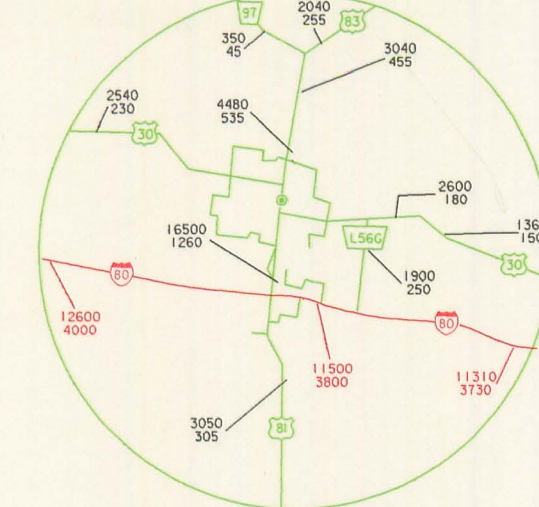
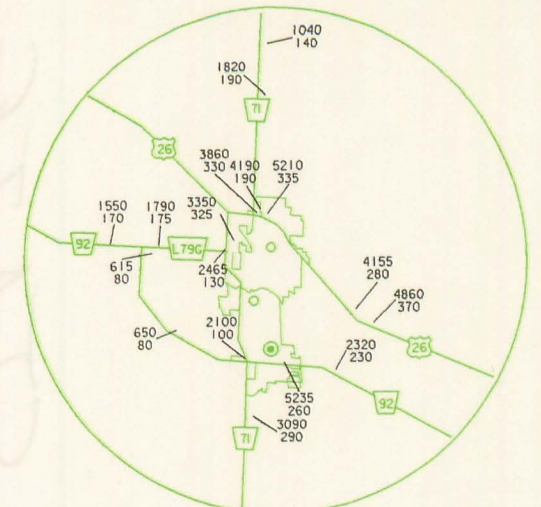
KEARNEY AREA

GRAND ISLAND AREA

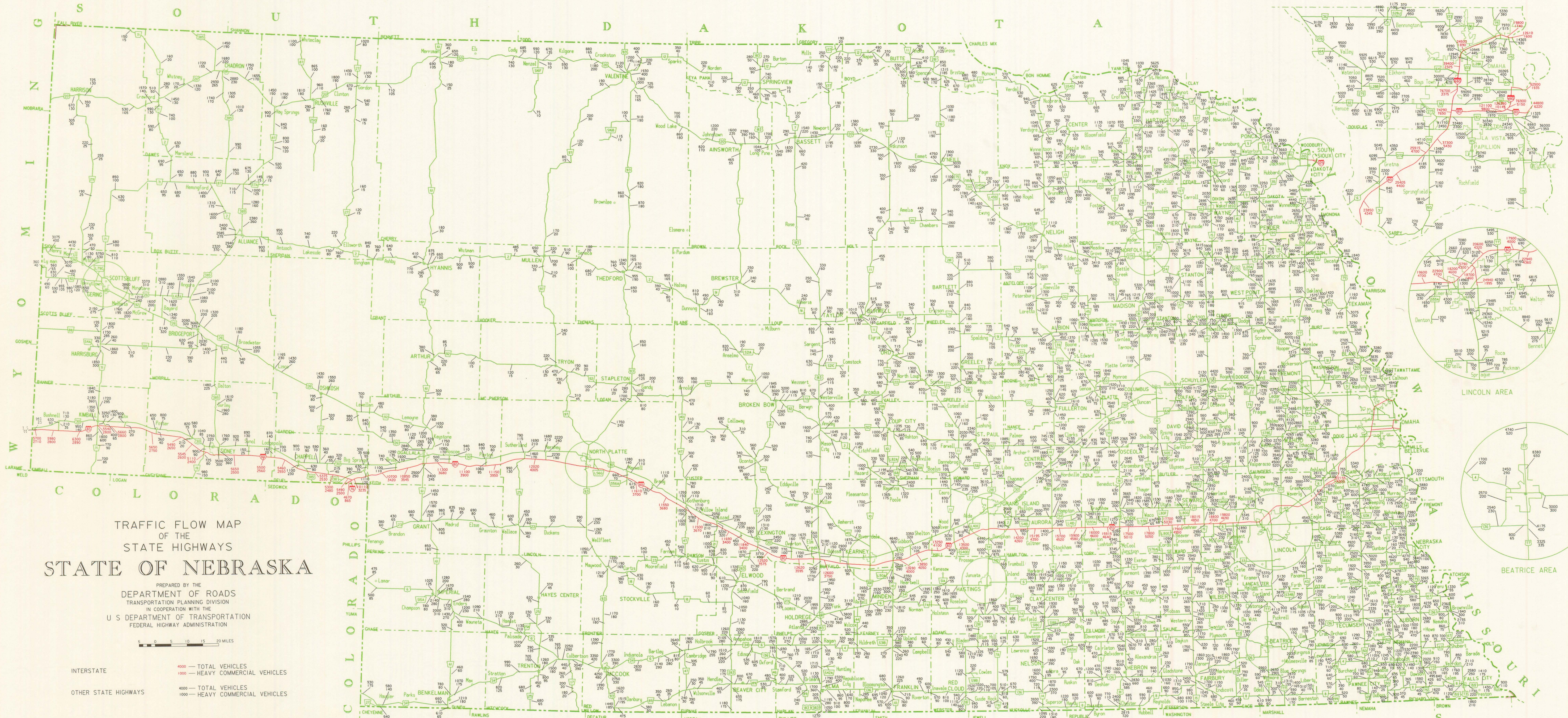

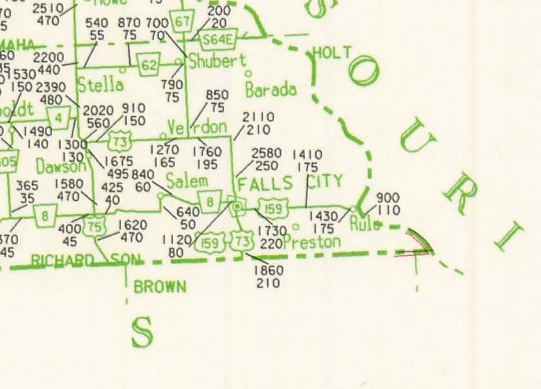
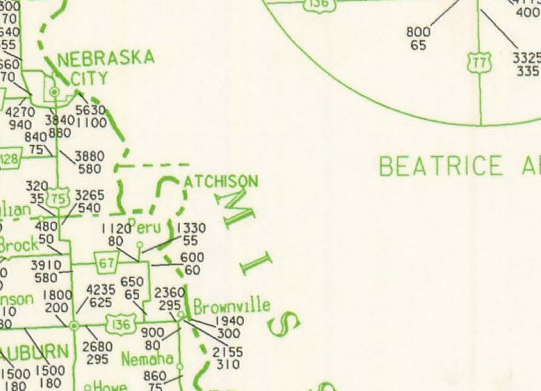
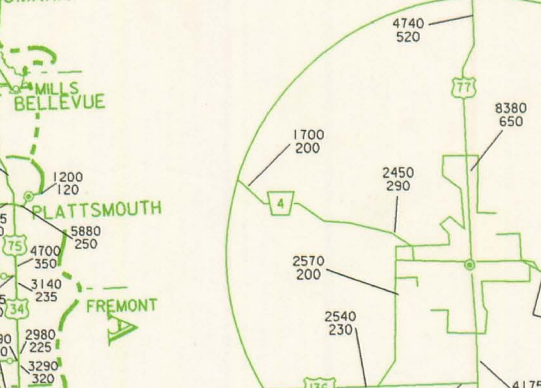
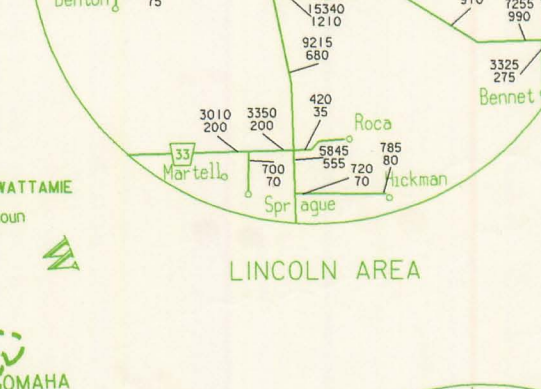
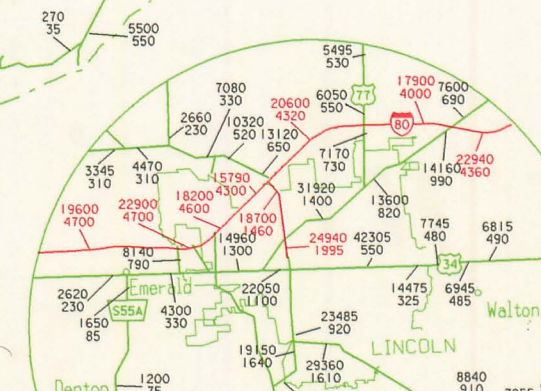
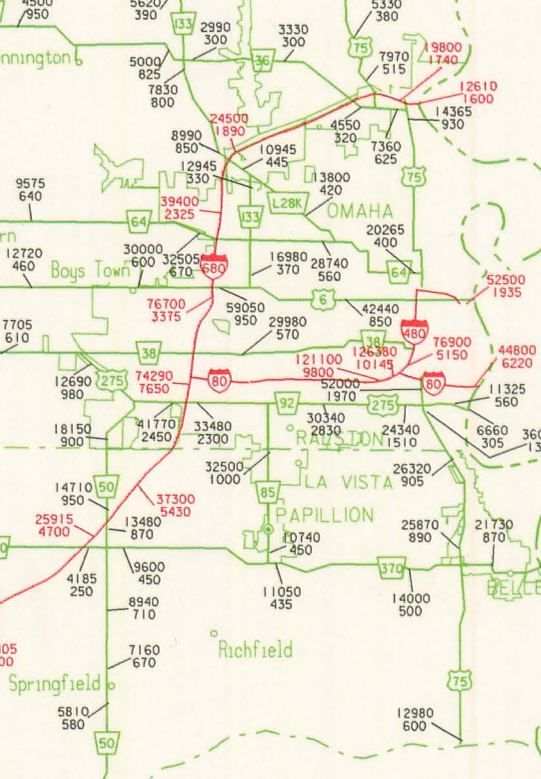
NORFOLK AREA

SOUTH SIOUX CITY AREA

FREMONT AREA



OMAHA AREA



STATE OF NEBRASKA

DEPARTMENT OF ROADS
TRANSPORTATION PLANNING DIVISION
IN COOPERATION WITH THE
U.S. DEPARTMENT OF TRANSPORTATION
FEDERAL HIGHWAY ADMINISTRATION

1993

ANNUAL AVERAGE 24-HOUR TRAFFIC
YEAR ENDING DECEMBER 31, 1992

- INTERSTATE: 4000+ TOTAL VEHICLES, 1000+ HEAVY COMMERCIAL VEHICLES
- OTHER STATE HIGHWAYS: 4000+ TOTAL VEHICLES, 1000+ HEAVY COMMERCIAL VEHICLES

0 5 10 15 20 MILES

