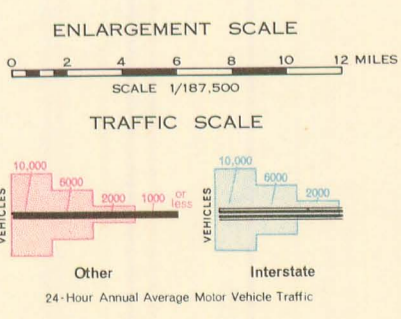
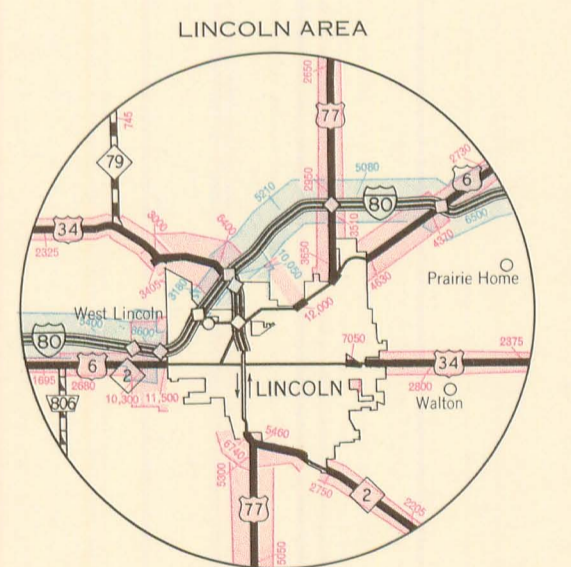
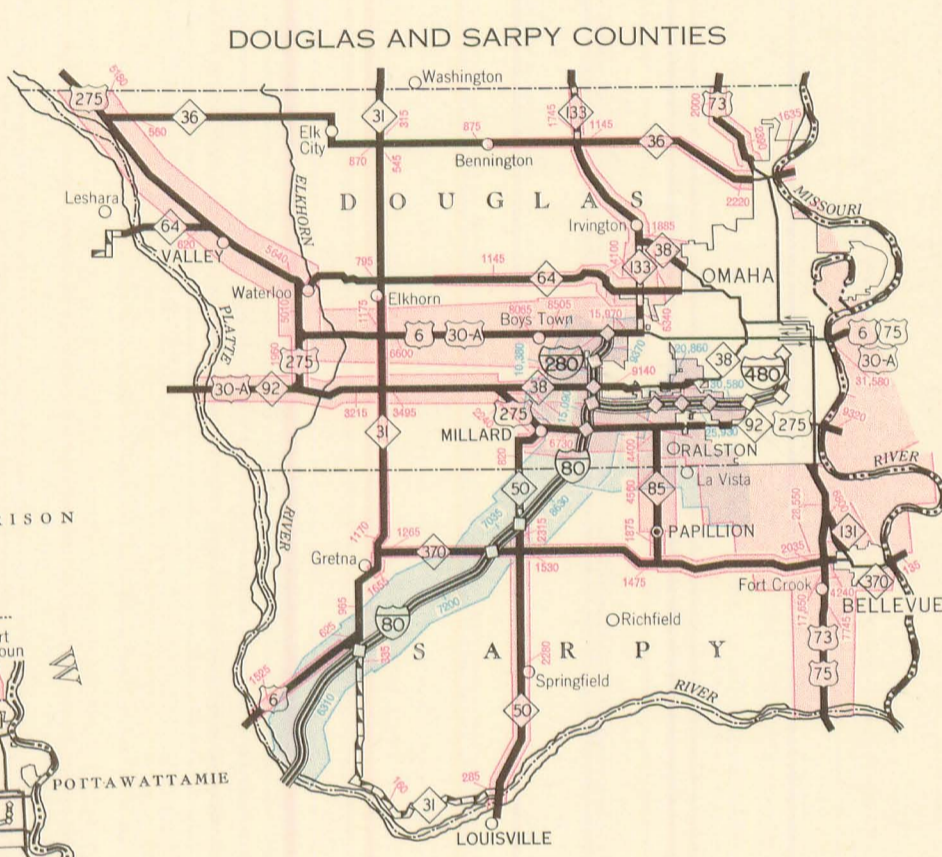
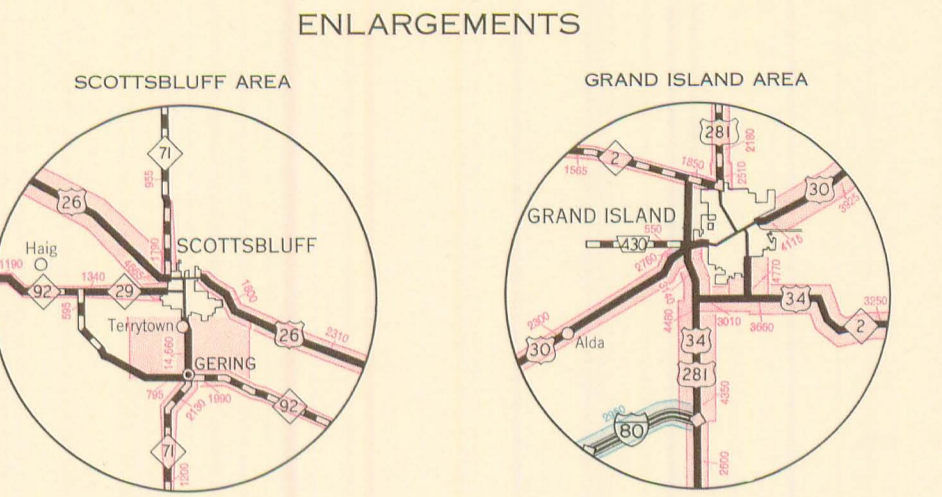
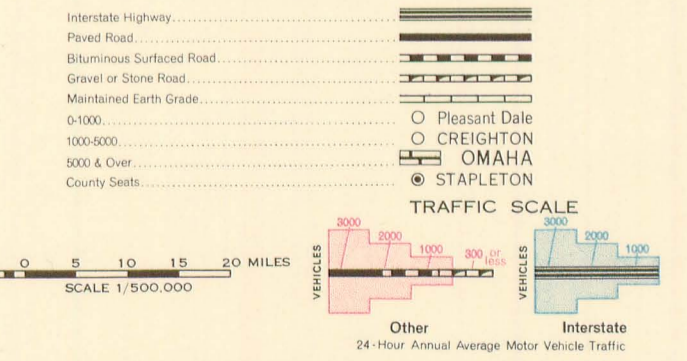


1964 TRAFFIC FLOW MAP OF THE STATE HIGHWAYS STATE OF NEBRASKA

PREPARED BY THE
DEPARTMENT OF ROADS
PROGRAM AND PLANNING SECTION
IN COOPERATION WITH THE
U.S. DEPARTMENT OF COMMERCE
BUREAU OF PUBLIC ROADS
1964

LEGEND



GENERAL TRAFFIC COUNTS MADE IN 1964
ADJUSTED TO 1964 BASE
SURFACE TYPES CORRECT AS OF DECEMBER 31, 1964