

District Utility Program Meeting

District 2

October 26, 2023

**THIS MEETING IS BEING
RECORDED**

WELCOME

Before we begin, let's have a brief safety moment.

In-Person Attendees

- Emergency Exits
- Tornado Shelter
- 911 Caller
- AED Location
- Restrooms

Virtual Attendees

- Unmute yourself or use your chat box if you are in an emergency situation.

AGENDA

- Introductions
- Utility Program Updates
- Construction Activities vs. Utility Conflicts
- Construction Projects Review
 - Outstanding 2023 Construction Projects
 - 2024 Construction Projects
 - 2025 Construction Projects
- Questions & Wrap Up

INTRODUCTIONS

INTRODUCE YOURSELF

Introduce yourself and share:

- Name
- Organization
- Role
- Favorite Pizza Topping

In-Person Attendees


Please go around the room and introduce yourself.

Virtual Attendees

Please type the information in the chat box.

UTILITY PROGRAM UPDATES

KEY OUTCOME



To improve utility coordination from Design through Construction.

IMPROVEMENT EMPHASIS

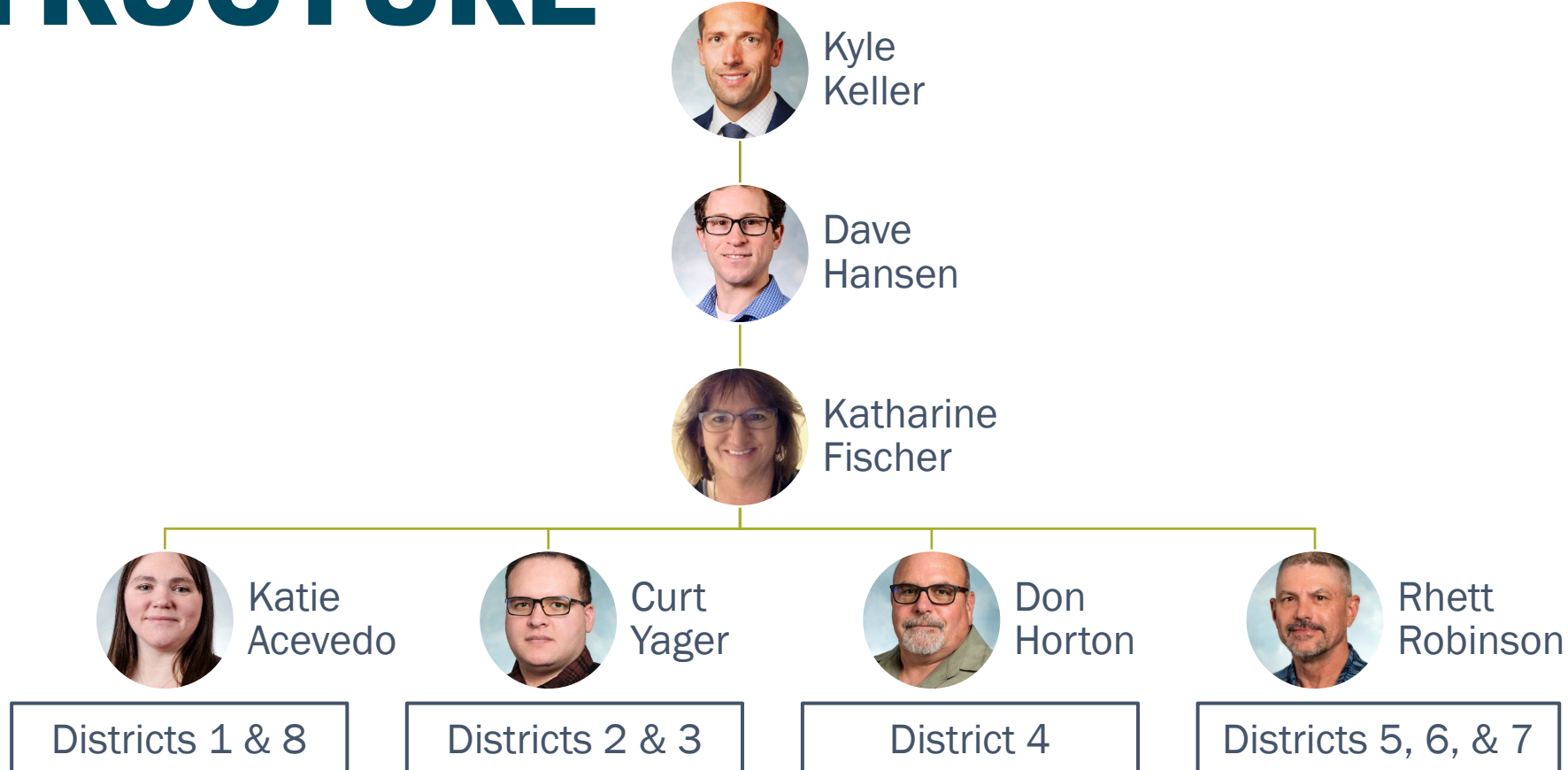
Communication
during planning
and construction

Improved utility
data collection
and plan
presentation

Construction
schedule
coordination

NDOT UTILITY SECTION

UTILITIES ORGANIZATION STRUCTURE

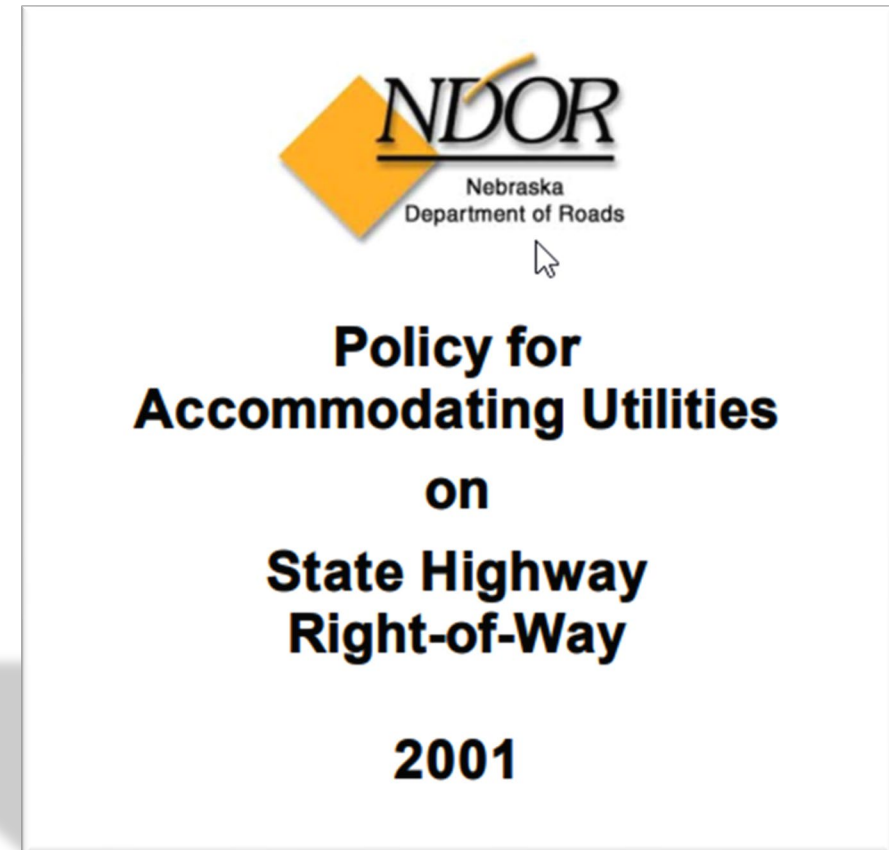




PROGRAM LEVEL UPDATES

ACCOMMODATION POLICY

- Sets forth guidelines & requirements for accommodating utility facilities within State Highway Property
- In process of completely revamping the policy




ACCOMMODATION POLICY

Current Step

Review & comment phase

- Internal & FHWA concurrent review



Next Step

Implementation phase

- Internal implementation & Stakeholder outreach

POLICY – KEY CHANGES

- Depth of bury by facility type
- Update casing requirements for steel pipelines
- Outlines NDOT utility coordination process
- Expand construction and maintenance requirements
- Identifies construction plan and ‘As-Installed’ plan requirements
- Addresses change in ownership and abandoned or out of service facilities
- Broadband chapter

PROJECT LEVEL UPDATES

CONFLICT ANALYSIS PROCESS

- Utility Company **will perform** Conflict Analysis
 - Review for conflicts with:
 - Final construction – limits of construction, ROW, ditch grading
 - Temporary construction – drives, access crossings, phasing
 - NDOT will review analysis and work with Utility Company
- If relocations are required, Utility Company **will provide** relocation information:
 - Scope of work
 - Detailed cost estimate
 - Schedule of relocation work

UTILITY QUESTIONNAIRE

- Receive via email from NDOT Utility Coordinator
- Action by Utility Company required:
 - Review and provide information for existing facility locations
 - Review existing locations for construction conflicts, both temporary and permanent conflicts
- Transmit responses and supporting documentation back to NDOT
- NDOT will track unresponsive utility companies & continue to follow up

RELOCATION PROCESS

- NDOT will review and provide comments on relocation plans and detailed cost estimate
 - Will be incorporated into the agreement
- Master (Blanket) Agreement or Utility Project Agreement
 - Only if relocation is reimbursable
- Letter of Authorization
 - Every relocation

2024 GOALS

- Implement Utility Accommodation Policy
- Identify utility conflicts early
- Coordinate utility relocations to be complete by construction start
- Professional development of coordinator staff
- 2024 District Utility Program Meetings – October

ACTIVITIES VS. CONFLICTS

When we say...	Think about...
Access Crossings – Contractor ~Pipes or Temp. Bridge	Cranes and large equipment Impacts or proximity to overhead power Piling for temporary bridge
Shoo-flys – Traffic	In addition to access crossings Additional fill Impacts to pedestals, pull boxes, overhead power, etc.
Grade beam on pile	Cranes Impacts or proximity to overhead power
Over-excavation	Possibility on any project Most likely at culverts and locations of known muck

ACTIVITIES VS. CONFLICTS

When we say...	Think about...
Concrete Box Culverts	Sheet pile driven at wingwalls Impacts to buried lines Impacts or proximity to overhead power Temporary shoring on phased construction
Culvert Replacements – Phased construction	Potential for temporary shoring Need room (H & V) to construct end treatments
Culvert Replacements – Jacking	Large jacking pits - ~50'x100', not shown in plans Temporary excavation down to flowline to construct Need room (H & V) to construct end treatments

ACTIVITIES VS. CONFLICTS

When we say...	Think about...
Temporary Roads & Drives	Can require grading and ditch work Similar impacts to permanent construction
Guardrail	Posts can impact underground facilities
Sidewalk & ADA work	Pavement removal Shallow service lines
Curb Inlets	3 ft – 6 ft deep, in most cases Cast in place inlets require extra room for form work

CONSTRUCTION PROJECTS REVIEW

CONSTRUCTION PROJECTS REVIEW

District 2

OUTSTANDING CONSTRUCTION YEAR 2023

The following projects will likely not be completed in 2023

NEBRASKA

Good Life. Great Journey.

PARKER ST - FORT ST, OMAHA

PROJECT NO.: NH-75-2(181); CONTROL NO.: 22647

- Project Length: 2.47
- Scope of Work:
 - Resurfacing
 - Pavement Repairs
 - Bridge Repair



PARKER ST - FORT ST, OMAHA

PROJECT NO.: NH-75-2(181); CONTROL NO.: 22647

- Status: Under Construction
- Right-of-Way: Completed
- Traffic Impacts:
 - Phase Traffic Control
 - Local Detour
 - Overnight Alternate Route
- Letting Date: 4/6/2023
- Construction Timing: Active

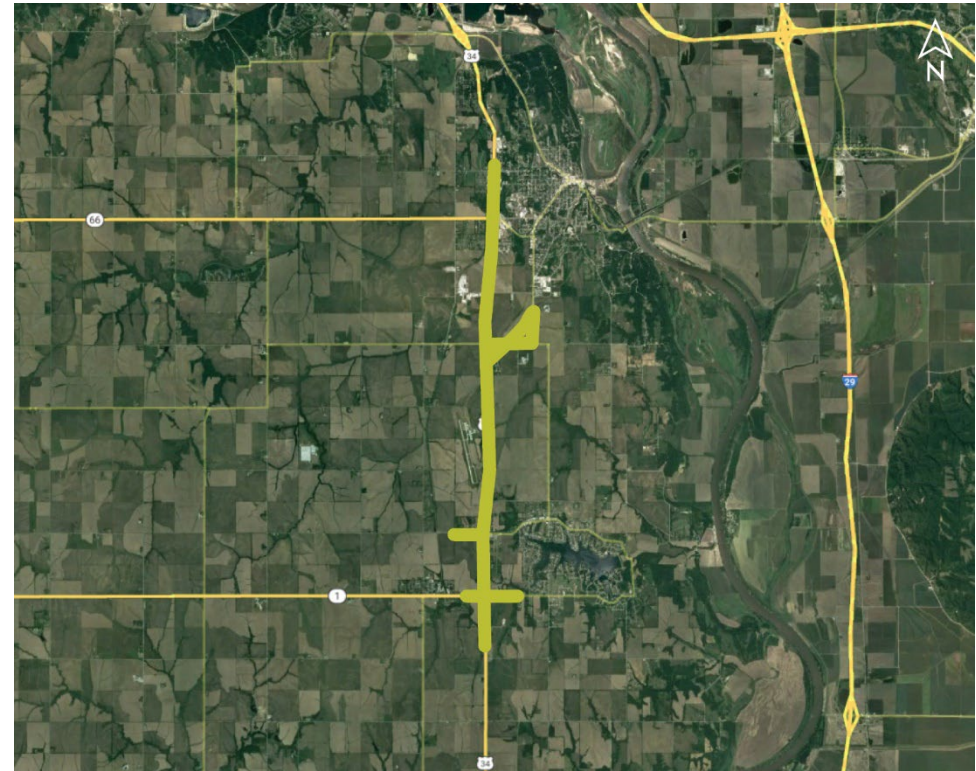
PARKER ST - FORT ST, OMAHA

PROJECT NO.: NH-75-2(181); CONTROL NO.: 22647

- Anticipated Utilities Impact:
 - Bridge Repair/Replace
- Anticipated Request from Utilities:
 - Coordination with NDOT
- Additional Information:
 - No K-Sheets Required
 - No Special Provisions Required
- Utilities Involved:
 - City of Omaha, Cox Communications, Metropolitan Utilities District, Omaha Public Power District

MURRAY - PLATTSMOUTH PROJECT NO.: NH-75-2(128); CONTROL NO.: 21209

- Project Length: 6.83
- Scope of Work:
 - Full Depth Pavement
 - Bridge Replacement
 - Grading



MURRAY - PLATTSMOUTH PROJECT NO.: NH-75-2(128); CONTROL NO.: 21209

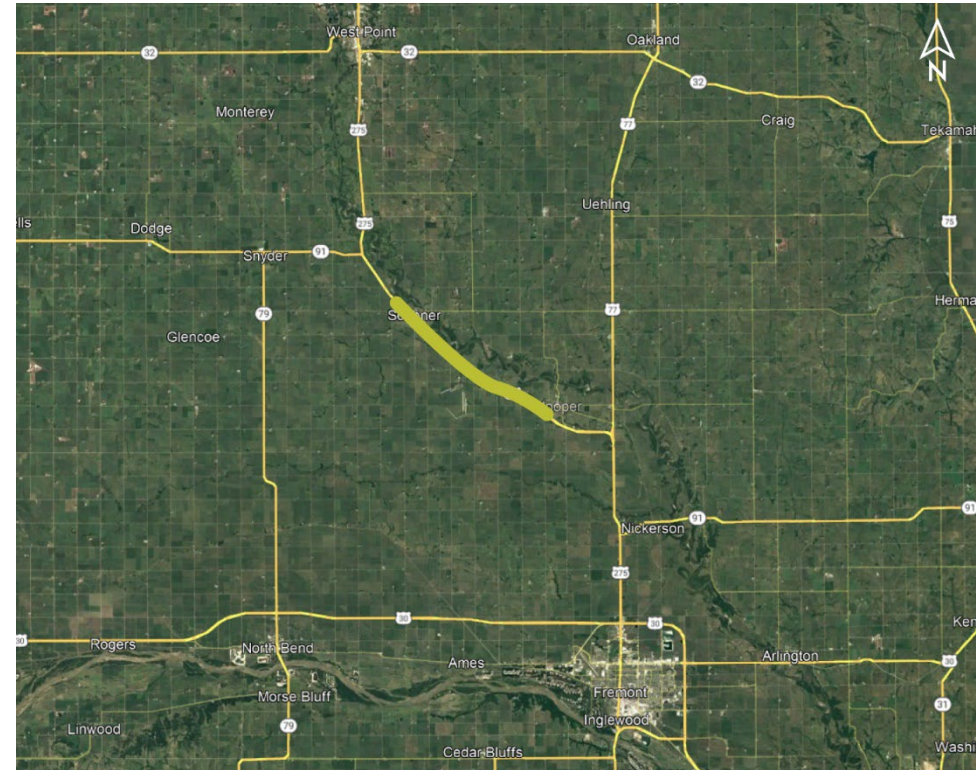
- Status: Under Construction
- Right-of-Way: Completed
- Traffic Impacts:
 - Phase Traffic Control
 - Local Detour
- Letting Date: 11/19/2020
- Construction Timing: Active

MURRAY - PLATTSMOUTH PROJECT NO.: NH-75-2(128); CONTROL NO.: 21209

- Anticipated Utilities Impact:
 - Full Depth Pavement
 - Bridge Repair/Replace
 - Grading
- Anticipated Request from Utilities:
 - Coordination with NDOT
- Additional Information:
 - No K-Sheets Required
 - No Special Provisions Required
- Utilities Involved:
 - AT&T Communications, Black Hills Energy, Cass County RWD No.1, City of Plattsmouth, Enterprise Products LLC, Lumen(CenturyLink), Magellan Pipeline Company, Natural Gas Pipeline of America, Northern Natural Gas, Nebraska Public Power District, OneOk NGL Pipeline LLC, Omaha Public Power District, Pinpoint-Spiral Communications, Charter Communications(Spectrum), Cogent(T-Mobile-Sprint), Unite Private Networks, Zayo Group LLC

SCRIBNER NORTH & SOUTH PROJECT NO.: S-275-6(1053); CONTROL NO.: 32302A

- Project Length: 5.34
- Scope of Work:
 - Full Depth Pavement
 - Bridge Replacement
 - Grading



SCRIBNER NORTH & SOUTH PROJECT NO.: S-275-6(1053); CONTROL NO.: 32302A

- Status: Under Construction
- Right-of-Way: Completed
- Traffic Impacts:
 - Phase Traffic Control
 - Local Detour
- Letting Date: 9/30/2021
- Construction Timing: Active

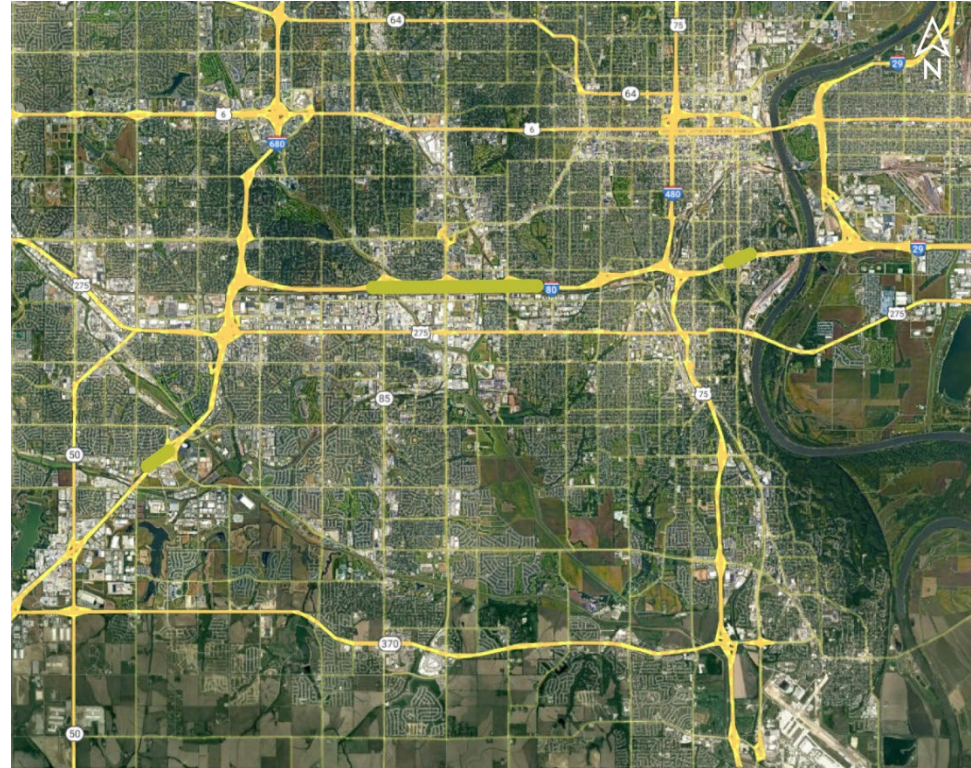
SCRIBNER NORTH & SOUTH PROJECT NO.: S-275-6(1053); CONTROL NO.: 32302A

- Anticipated Utilities Impact:
 - Full Depth Pavement
 - Bridge Repair/Replace
 - Grading
- Anticipated Request from Utilities:
 - Coordination with NDOT
- Additional Information:
 - No K-Sheets Required
 - No Special Provisions Required
- Utilities Involved:
 - AT&T Communications, City of Scribner, Cuming County Public Power District, Great Plains Communications, Nebraska Public Power District

ACCIDENT INVESTIGATION SITES, OMAHA

PROJECT NO.: HSIP-80-9(120); CONTROL NO.: 22828

- Project Length: 0
- Scope of Work:
 - ITS/Lighting



ACCIDENT INVESTIGATION SITES, OMAHA

PROJECT NO.: HSIP-80-9(120); CONTROL NO.: 22828

- Status: Under Construction
- Right-of-Way: Completed
- Traffic Impacts:
 - Phase Traffic Control
- Letting Date: 6/15/2023
- Construction Timing: Active

ACCIDENT INVESTIGATION SITES, OMAHA

PROJECT NO.: HSIP-80-9(120); CONTROL NO.: 22828

- Anticipated Utilities Impact:
 - No Impacts
- Anticipated Request from Utilities:
 - Coordination with NDOT
- Additional Information:
 - No K-Sheets Required
 - No Special Provisions Required
- Utilities Involved:
 - Bureau of Indian Affairs, Great Plains Communications, North Central Public Power District



CONSTRUCTION YEAR 2024

The following projects are anticipated to be let during 2024



NEBRASKA

Good Life. Great Journey.

US-75 WHITMORE NORTH, OMAHA

PROJECT NO.: S-75-2(1081); CONTROL NO.: 22809

- Project Length: 1.77
- Scope of Work:
 - Resurfacing



US-75 WHITMORE NORTH, OMAHA

PROJECT NO.: S-75-2(1081); CONTROL NO.: 22809

- Status: Under Construction
- Right-of-Way: Not Required
- Traffic Impacts:
 - Phase Traffic Control
- Letting Date: 8/24/2023
- Construction Timing: 5/1/2024

US-75 WHITMORE NORTH, OMAHA

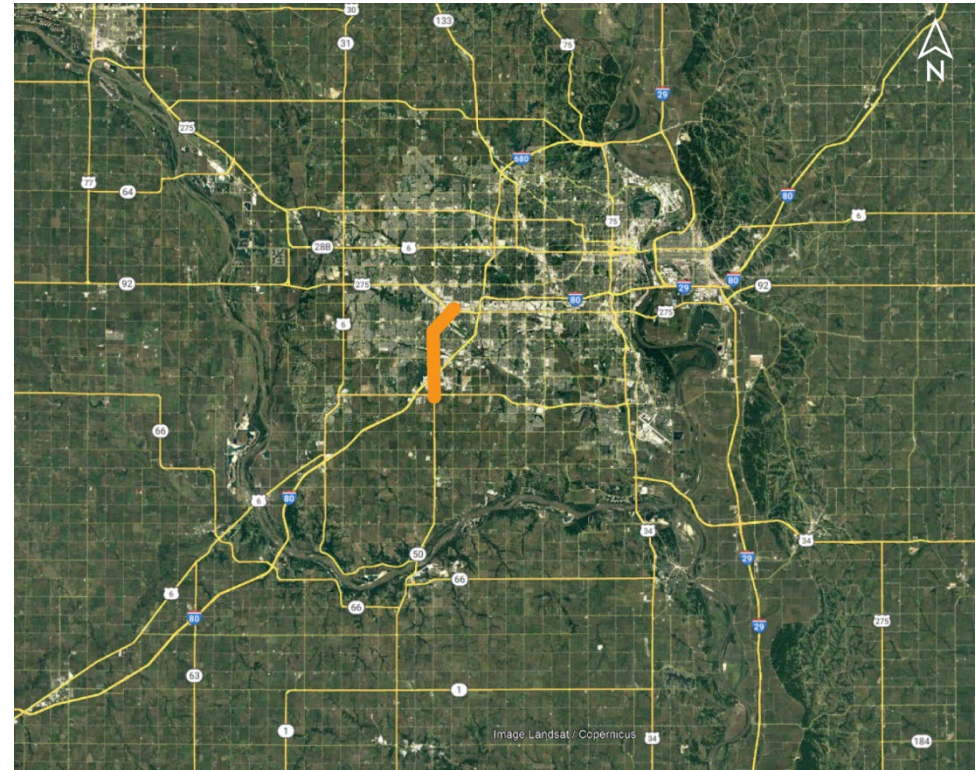
PROJECT NO.: S-75-2(1081); CONTROL NO.: 22809

- Anticipated Utilities Impact:
 - No Impacts
- Anticipated Request from Utilities:
 - Coordination with NDOT
- Additional Information:
 - No K-Sheets Required
 - No Special Provisions Required
- Utilities Involved:
 - City of Omaha, Cox Comm., Lumen (Century Link), Metropolitan Utility District, Omaha PPD, OneOK (Magellan), Ubiquity Nebraska LLC, Unite Private Networks, Verizon / MCI

N-370 - OMAHA

PROJECT NO.: NH-STP-HSIP-50-2(135); CONTROL NO.: 22602

- Project Length: 5.45
- Scope of Work:
 - Resurfacing
 - Bridge Repair
 - Urban Reconstruction



N-370 - OMAHA

PROJECT NO.: NH-STP-HSIP-50-2(135); CONTROL NO.: 22602

- Status: Award Pending
- Right-of-Way: Completed
- Traffic Impacts:
 - Phase Traffic Control
 - Local Detour
 - Overnight Alternate Route
- Letting Date: 9/28/2023
- Construction Timing: 4/1/2024

N-370 - OMAHA

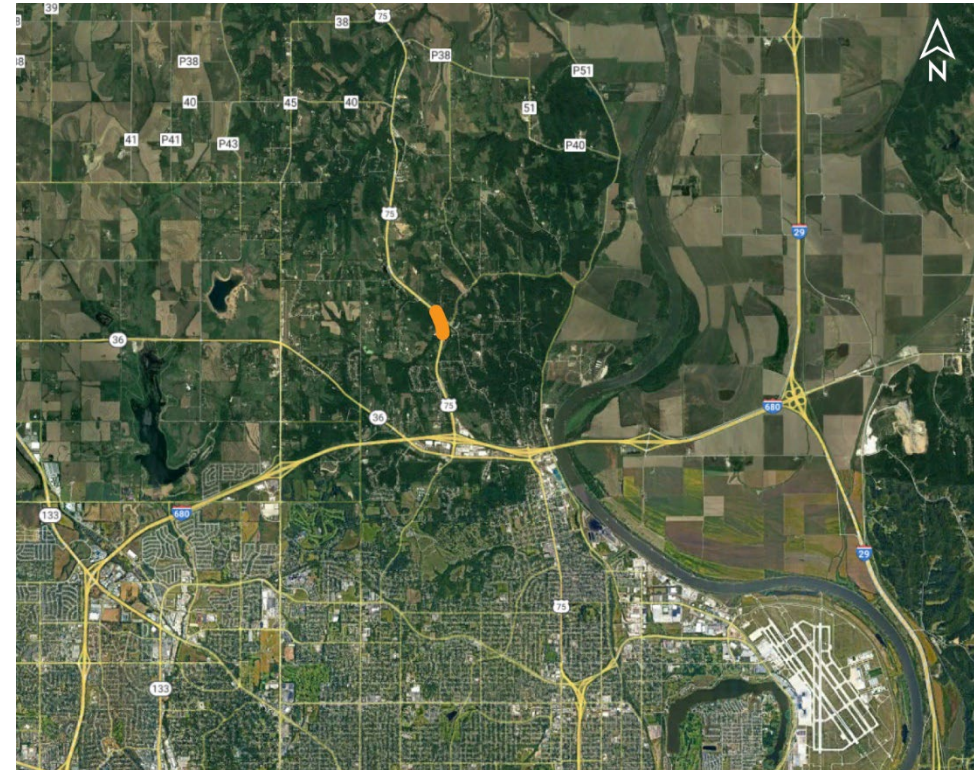
PROJECT NO.: NH-STP-HSIP-50-2(135); CONTROL NO.: 22602

- Anticipated Utilities Impact:
 - Bridge Repair/Replacement
 - Guardrail
 - Full Depth Pavement
- Anticipated Request from Utilities:
 - Provide Existing Locations
 - Potholing TBD
 - Coordination with NDOT
- Additional Information:
 - K-Sheets Required
 - Special Provisions Required
- Utilities Involved:
 - AT&T Comm., Black Hills Energy, Cox Comm., Great Plains Comm., Lumen (Century Link), Metro Utility Dist., Nebraska PPD, Omaha PPD , OPK Networks (NebraskaLink), Sarpy County Public Works, Teleport Comm. America, Unite Private Networks, Verizon / MCI

DOUGLAS CO LINE - N-64

PROJECT NO.: NH-275-7(208); CONTROL NO.: 22844

- Project Length: 6.79
- Scope of Work:
 - Resurfacing
 - Pavement Repairs
 - Misc.



DOUGLAS CO LINE - N-64

PROJECT NO.: NH-275-7(208); CONTROL NO.: 22844

- Status: Award Pending
- Right-of-Way: Not Required
- Traffic Impacts:
 - Phase Traffic Control
 - Overnight Alternate Route
- Letting Date: 9/28/2023
- Construction Timing: 5/1/2024

DOUGLAS CO LINE - N-64

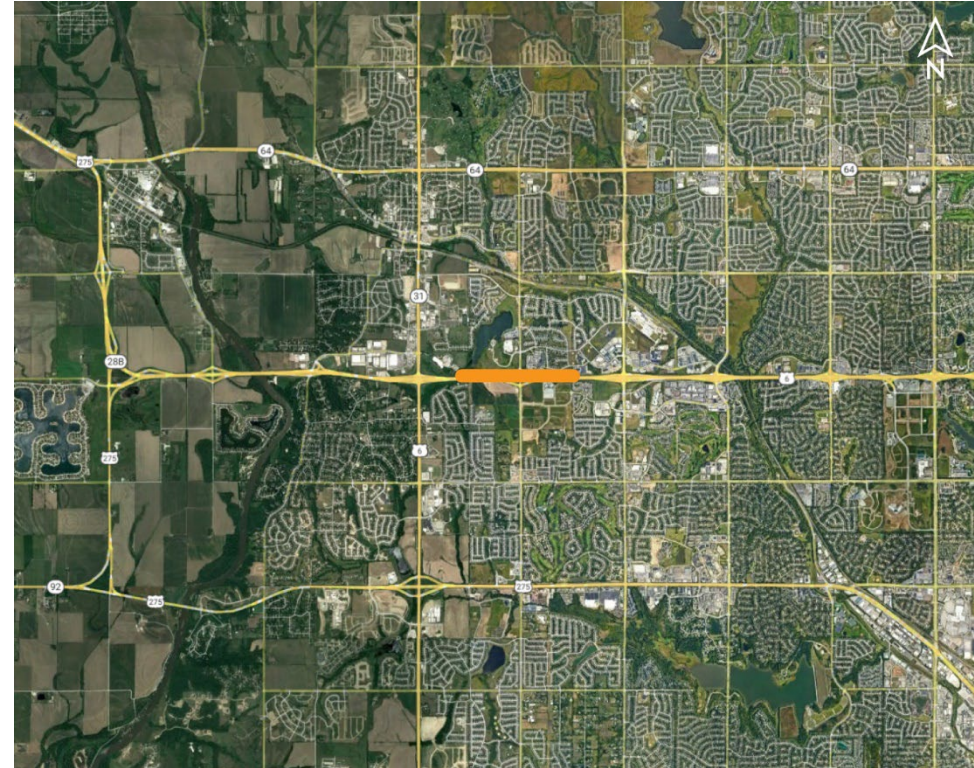
PROJECT NO.: NH-275-7(208); CONTROL NO.: 22844

- Anticipated Utilities Impact:
 - No Impacts
- Anticipated Request from Utilities:
 - Coordination with NDOT
- Additional Information:
 - No K-Sheets Required
 - No Special Provisions Required
- Utilities Involved:
 - Black Hills Energy, City of Valley, Cox Comm., Great Plains Comm., Lumen (Century Link), Metro Utility Dist., Omaha Public Power District, OneOK (Magellan), Unite Private Net., Verizon (MCI) Telecommunications

US-6/192ND ST INTERCHANGE, OMAHA

PROJECT NO.: S-6-7(1060); CONTROL NO.: 22721

- Project Length: 0.96
- Scope of Work:
 - Urban Reconstruction
 - Culvert Extension/Replace
 - Full Depth Pavement



US-6/192ND ST INTERCHANGE, OMAHA

PROJECT NO.: S-6-7(1060); CONTROL NO.: 22721

- Status: Preparing for Bid
- Right-of-Way: Completed
- Traffic Impacts:
 - Phase Traffic Control
 - Overnight Alternate Route
- Letting Date: 11/16/2023
- Construction Timing: 5/1/2024

US-6/192ND ST INTERCHANGE, OMAHA

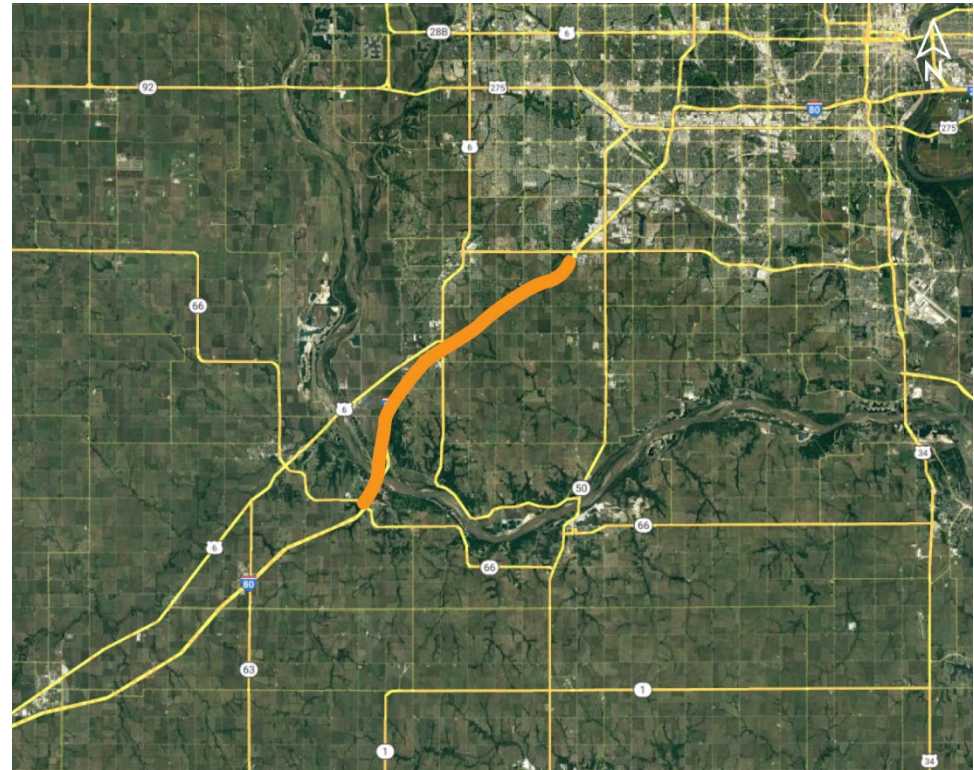
PROJECT NO.: S-6-7(1060); CONTROL NO.: 22721

- Anticipated Utilities Impact:
 - New Alignment
 - New ROW
 - Urban Reconstruction
- Anticipated Request from Utilities:
 - Provide Existing Locations
 - Coordination with NDOT
 - Potholing Required
- Additional Information:
 - K-Sheets Required
 - Special Provisions Required
- Utilities Involved:
 - AT&T Comm., City of Omaha, Cox Comm., Great Plains Comm., Lumen (Century Link), Metro Utility Dist., Omaha PPD , Unite Private Networks, Verizon / MCI

MAHONEY - N-370

PROJECT NO.: NH-HSIP-80-9(124); CONTROL NO.: 22847

- Project Length: 11.21
- Scope of Work:
 - Guardrail
 - Grading
 - Shoulder Work



MAHONEY - N-370

PROJECT NO.: NH-HSIP-80-9(124); CONTROL NO.: 22847

- Status: Award Pending
- Right-of-Way: Completed
- Traffic Impacts:
 - Phase Traffic Control
- Letting Date: 10/19/2023
- Construction Timing: 8/1/2024

MAHONEY - N-370

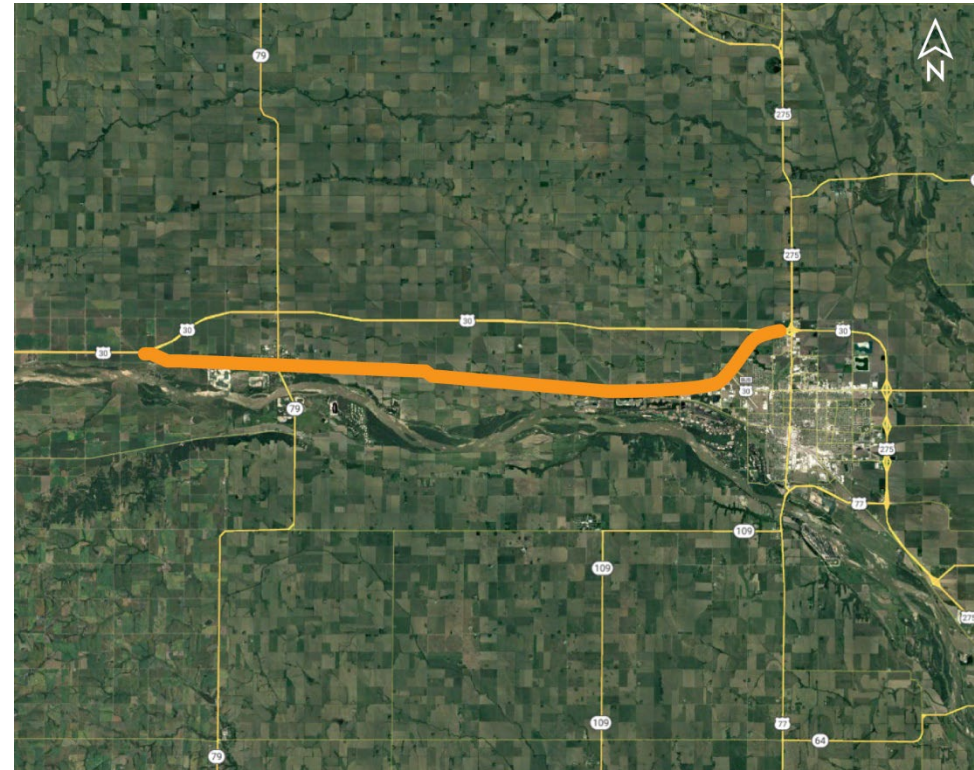
PROJECT NO.: NH-HSIP-80-9(124); CONTROL NO.: 22847

- Anticipated Utilities Impact:
 - Guardrail
 - Grading
 - Shoulder Work
- Anticipated Request from Utilities:
 - Coordination with NDOT
- Additional Information:
 - No K-Sheets Required
 - No Special Provisions Required
- Utilities Involved:
 - Black Hills Energy, Cox Comm., Omaha PPD, Unite Private Networks

NORTH BEND - FREMONT (RELINQUISHMENT)

PROJECT NO.: S-30-6(1052); CONTROL NO.: 22473

- Project Length: 18.75
- Scope of Work:
 - Bridge Replacement
 - Resurfacing
 - Guardrail



NORTH BEND - FREMONT (RELINQUISHMENT)

PROJECT NO.: S-30-6(1052); CONTROL NO.: 22473

- Status: Design
- Right-of-Way: Not Required
- Traffic Impacts:
 - Phase Traffic Control
 - Full Detour
- Letting Date: 2/29/2024
- Construction Timing: 5/20/2024

NORTH BEND - FREMONT (RELINQUISHMENT)

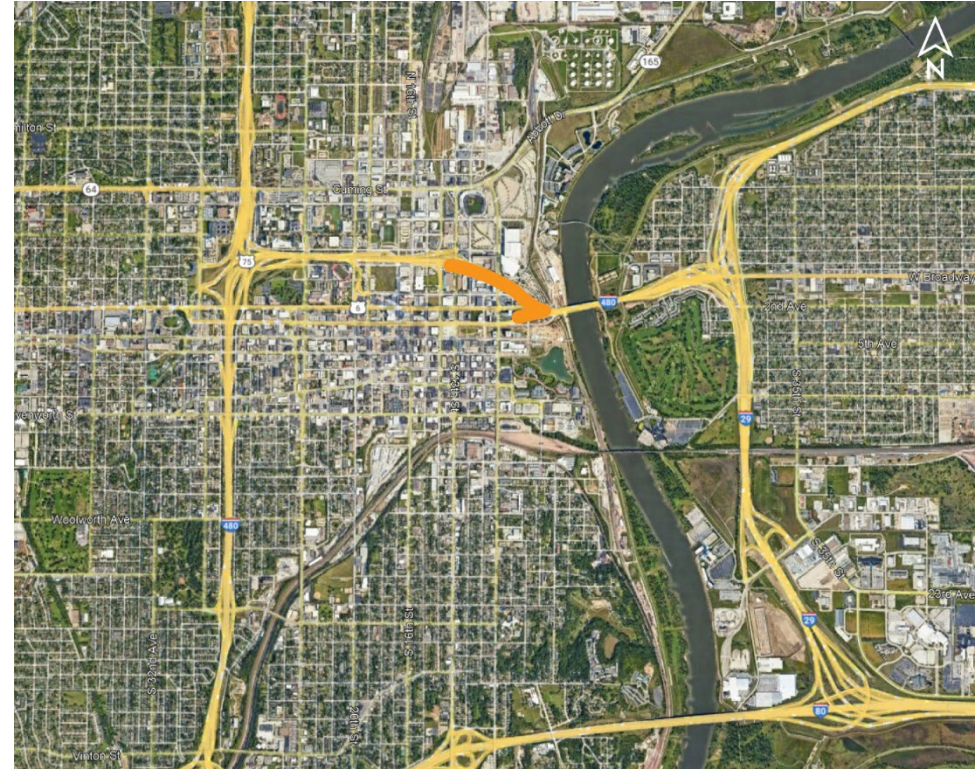
PROJECT NO.: S-30-6(1052); CONTROL NO.: 22473

- Anticipated Utilities Impact:
 - Bridge Repair/Replacement
 - Guardrail
- Anticipated Request from Utilities:
 - Provide Existing Locations
 - Coordination with NDOT
- Additional Information:
 - No K-Sheets Required
 - Special Provisions TBD
- Utilities Involved:
 - Black Hills Energy, Charter Comm. (Spectrum), City of Fremont, City of Northbend, Great Plains Comm., Lumen (Century Link), Midstates Data Transport, Northern Natural Gas, Omaha PPD, Verizon / MCI

12TH ST - MO RIVER BR PAINT, OMAHA

PROJECT NO.: NH-480-9(5); CONTROL NO.: 22703

- Project Length: 0.75
- Scope of Work:
 - Misc.



12TH ST - MO RIVER BR PAINT, OMAHA

PROJECT NO.: NH-480-9(5); CONTROL NO.: 22703

- Status: Design
- Right-of-Way: Not Required
- Traffic Impacts:
 - Phase Traffic Control
 - Full Detour
- Letting Date: 4/11/2024
- Construction Timing: 5/1/2024

12TH ST - MO RIVER BR PAINT, OMAHA

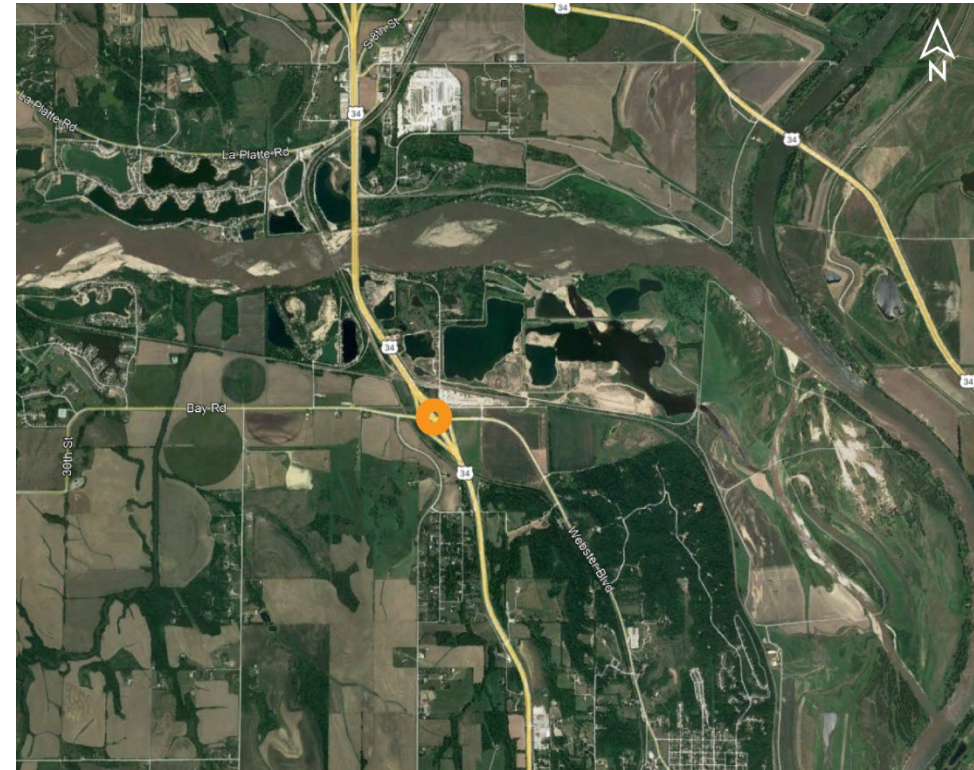
PROJECT NO.: NH-480-9(5); CONTROL NO.: 22703

- Anticipated Utilities Impact:
 - No Impacts
- Anticipated Request from Utilities:
 - Provide Existing Locations
- Additional Information:
 - No K-Sheets Required
 - No Special Provisions Required
- Utilities Involved:
 - City of Omaha, Cox Comm., Great Plains Comm., Lumen (Century Link), Metro Utility Dist., Omaha PPD, OPK Networks (NebraskaLink), Unite Private Networks

BAY ROAD BRIDGE

PROJECT NO.: NH-34-7(136); CONTROL NO.: 22731A

- Project Length: 0
- Scope of Work:
 - Bridge Repair
 - Guardrail



BAY ROAD BRIDGE

PROJECT NO.: NH-34-7(136); CONTROL NO.: 22731A

- Status: Preparing for Bid
- Right-of-Way: Not Required
- Traffic Impacts:
 - Phase Traffic Control
- Letting Date: 12/14/2023
- Construction Timing: 4/1/2024

BAY ROAD BRIDGE

PROJECT NO.: NH-34-7(136); CONTROL NO.: 22731A

- Anticipated Utilities Impact:
 - No Impacts
- Anticipated Request from Utilities:
 - Provide Existing Locations
- Additional Information:
 - No K-Sheets Required
 - No Special Provisions Required
- Utilities Involved:
 - Northern Natural Gas, Omaha PPD , OneOK (Magellan), Pinpoint Comm. (Spiral Comm.), Windstream Comm., Zayo Group

I-480 MISSOURI RIVER BRIDGE

PROJECT NO.: NH-480-9(11); CONTROL NO.: 22807

- Project Length: 0
- Scope of Work:
 - Bridge Repair
 - Pavement Repairs
 - Misc.



I-480 MISSOURI RIVER BRIDGE

PROJECT NO.: NH-480-9(11); CONTROL NO.: 22807

- Status: Design
- Right-of-Way: Not Required
- Traffic Impacts:
 - Phase Traffic Control
- Letting Date: 4/11/2024
- Construction Timing:

I-480 MISSOURI RIVER BRIDGE

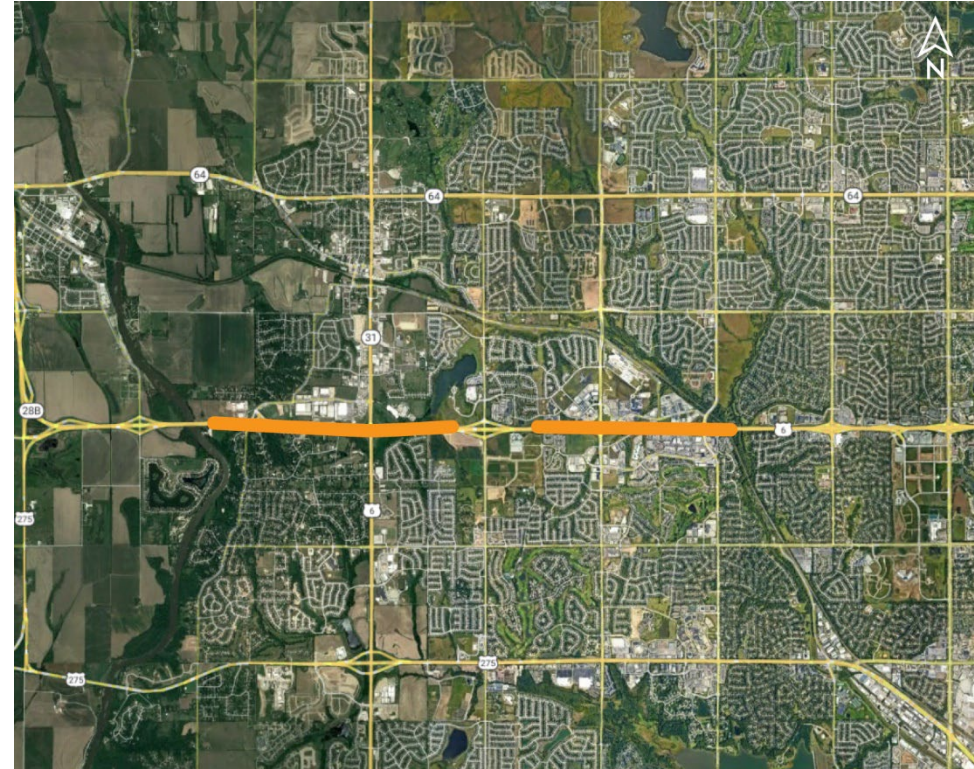
PROJECT NO.: NH-480-9(11); CONTROL NO.: 22807

- Anticipated Utilities Impact:
 - Bridge Repair/Replace
 - No Impacts
- Anticipated Request from Utilities:
 - Provide Existing Locations
- Additional Information:
 - No K-Sheets Required
 - No Special Provisions Required
- Utilities Involved:
 - Cogent Comm. Inc. (T-Mobile, Sprint), Metro Utility Dist., Omaha PPD

SKYLINE DR - 168TH ST, OMAHA

PROJECT NO.: NH-6-7(188); CONTROL NO.: 22811

- Project Length: 3.5
- Scope of Work:
 - Bridge Repair
 - Shoulder Work
 - Grading



SKYLINE DR - 168TH ST, OMAHA

PROJECT NO.: NH-6-7(188); CONTROL NO.: 22811

- Status: Design
- Right-of-Way: Not Required
- Traffic Impacts:
 - Phase Traffic Control
 - Full Detour
 - Overnight Alternate Route
- Letting Date: 2/29/2024
- Construction Timing: 5/1/2024

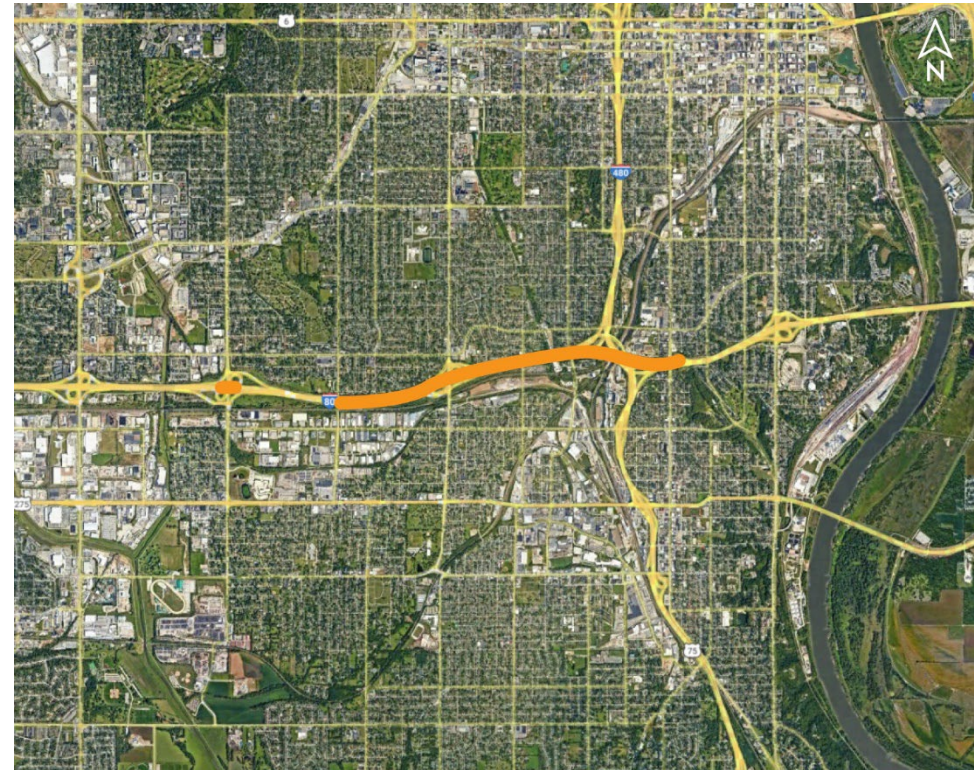
SKYLINE DR - 168TH ST, OMAHA

PROJECT NO.: NH-6-7(188); CONTROL NO.: 22811

- Anticipated Utilities Impact:
 - Grading
 - Bridge Repair/Replace
 - Shoulder Work
- Anticipated Request from Utilities:
 - Provide Existing Locations
 - Coordination with NDOT
 - Locates
- Additional Information:
 - K-Sheets TBD
 - Special Provisions TBD
- Utilities Involved:
 - AT&T Comm., Cox Comm., Great Plains Comm., Lumen (Century Link), Metro Utility Dist., Omaha PPD, Pinpoint Comm. (Spiral Comm.), Verizon / MCI

60TH ST - 24TH ST, OMAHA PROJECT NO.: NH-80-9(118); CONTROL NO.: 22822

- Project Length: 2.36
- Scope of Work:
 - Resurfacing
 - Bridge Repair
 - Shoulder Work



60TH ST - 24TH ST, OMAHA

PROJECT NO.: NH-80-9(118); CONTROL NO.: 22822

- Status: Design
- Right-of-Way: Not Required
- Traffic Impacts:
 - Phase Traffic Control
 - Overnight Alternate Route
- Letting Date: 2/29/2024
- Construction Timing: 5/1/2024

60TH ST - 24TH ST, OMAHA

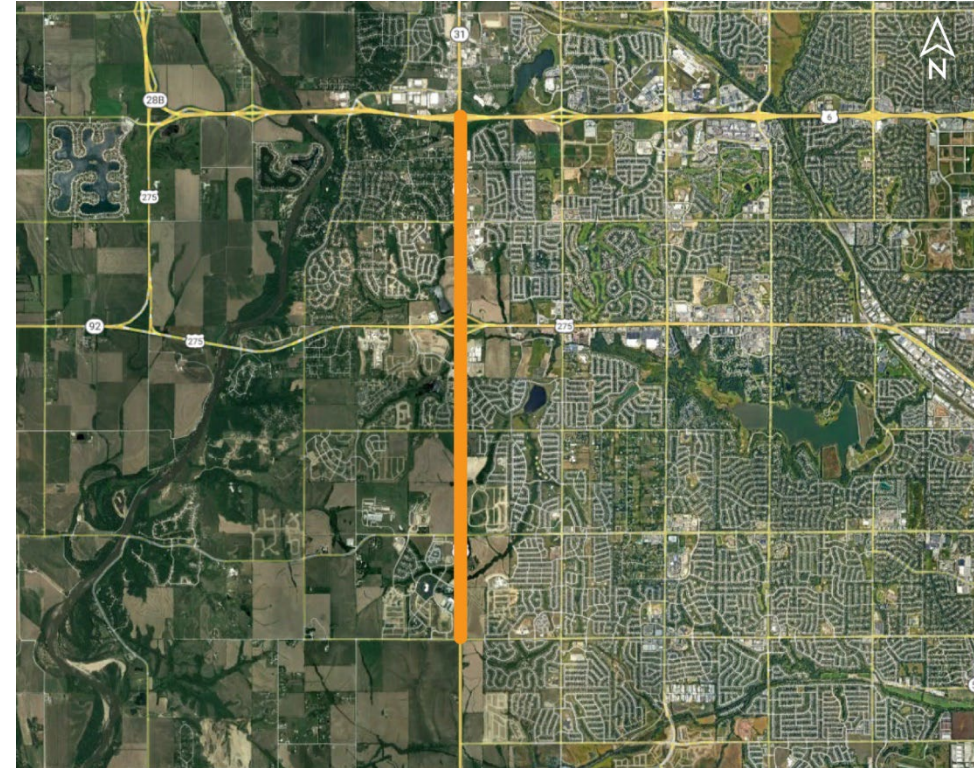
PROJECT NO.: NH-80-9(118); CONTROL NO.: 22822

- Anticipated Utilities Impact:
 - No Impacts
- Anticipated Request from Utilities:
 - Provide Existing Locations
- Additional Information:
 - No K-Sheets Required
 - No Special Provisions Required
- Utilities Involved:
 - AT&T Comm., Cox Comm., Lumen (Century Link), Metro Utility Dist., Omaha PPD, Unite Private Networks

HARRISON ST - DODGE ST, OMAHA

PROJECT NO.: NH-6-7(194); CONTROL NO.: 22861A

- Project Length: 5.04
- Scope of Work:
 - Pavement Repairs
 - Bridge Repair
 - Misc.



HARRISON ST - DODGE ST, OMAHA

PROJECT NO.: NH-6-7(194); CONTROL NO.: 22861A

- Status: Design
- Right-of-Way: Not Required
- Traffic Impacts:
 - Phase Traffic Control
 - Overnight Alternate Route
- Letting Date: 2/29/2024
- Construction Timing: 4/1/2024

HARRISON ST - DODGE ST, OMAHA

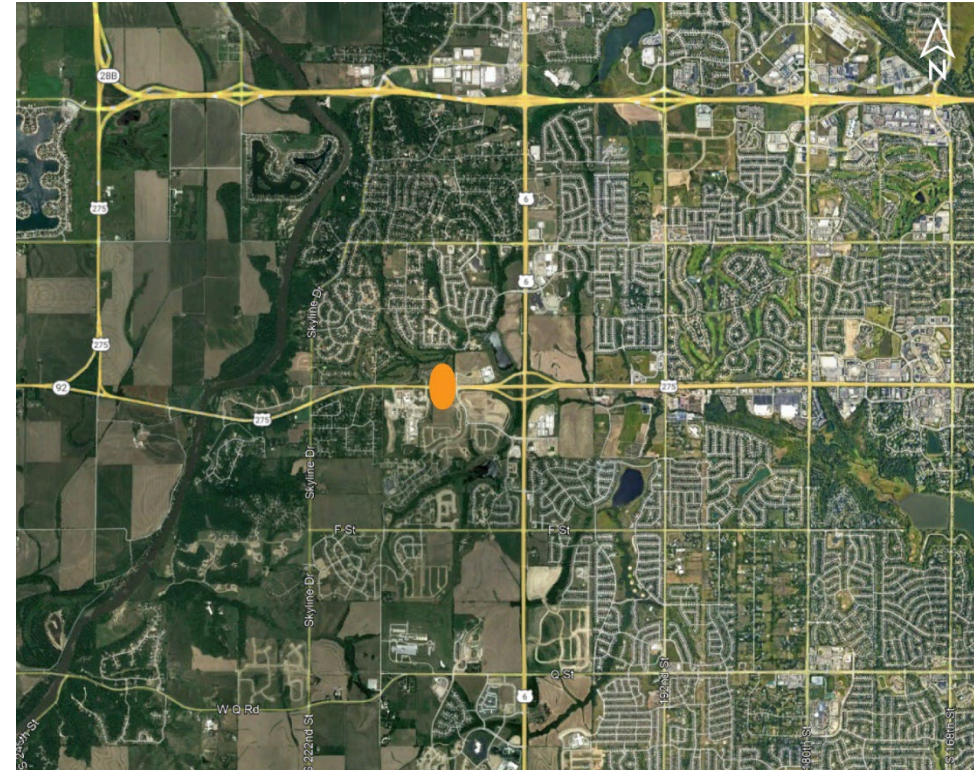
PROJECT NO.: NH-6-7(194); CONTROL NO.: 22861A

- Anticipated Utilities Impact:
 - No Impacts
- Anticipated Request from Utilities:
 - Provide Existing Locations
- Additional Information:
 - No K-Sheets Required
 - No Special Provisions Required
- Utilities Involved:
 - AT&T Comm., Black Hills Energy, City of Gretna, Cox Comm., Great Plains Comm., Lumen (Century Link), Omaha PPD, Papio-Missouri NRD, Unite Private Networks, Verizon / MCI

US-275/N-92 CULVERT

PROJECT NO.: MISC-275-7(1047); CONTROL NO.: 22892

- Project Length: 0
- Scope of Work:
 - Culvert Extension/Replace
 - Shoulder Work
 - Grading



US-275/N-92 CULVERT

PROJECT NO.: MISC-275-7(1047); CONTROL NO.: 22892

- Status: Design
- Right-of-Way: Not Required
- Traffic Impacts:
 - Phase Traffic Control
- Letting Date: 7/25/2024
- Construction Timing: 3/1/2024

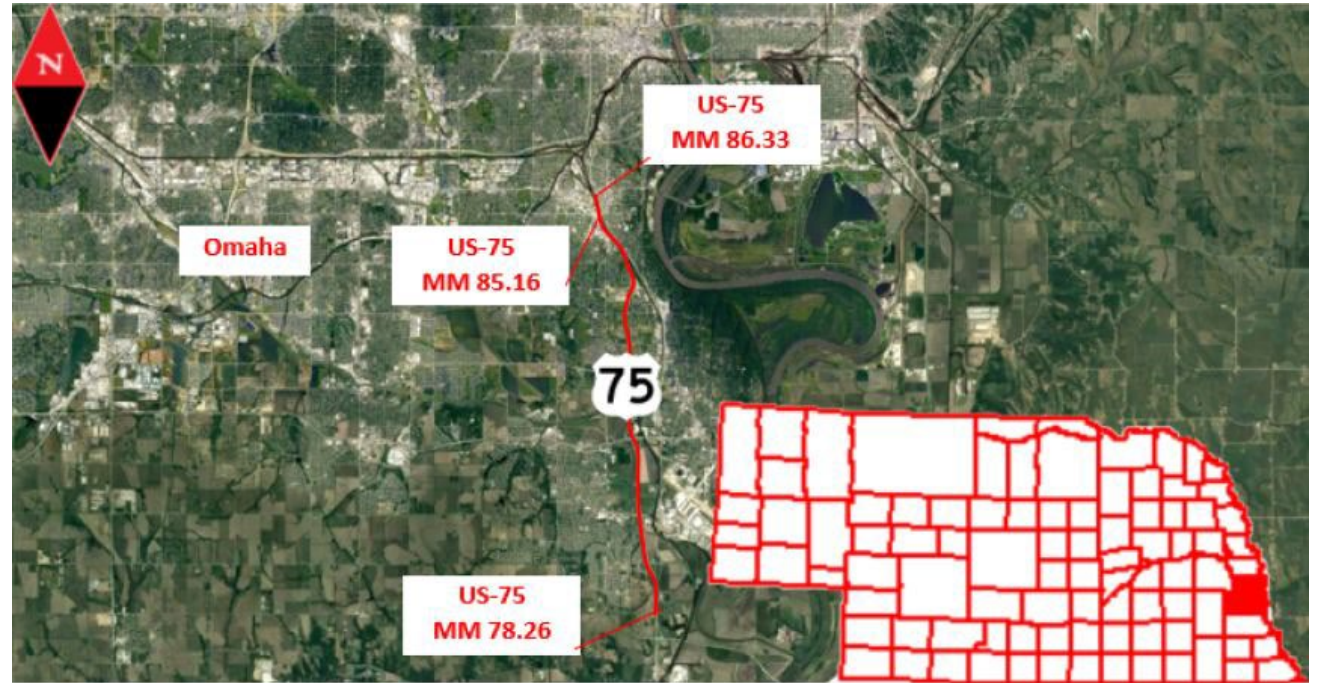
US-275/N-92 CULVERT

PROJECT NO.: MISC-275-7(1047); CONTROL NO.: 22892

- Anticipated Utilities Impact:
 - Culvert Extension/Replacement
- Anticipated Request from Utilities:
 - Provide Existing Locations
 - Potholing TBD
- Additional Information:
 - No K-Sheets Required
 - Special Provisions TBD
- Utilities Involved:
 - Cox Comm., Great Plains Comm., Lumen (Century Link), Metro Utility Dist., Omaha PPD

US-34 TO I-80, OMAHA PROJECT NO.: NH-75-2(188); CONTROL NO.: 22859

- Project Length: 8.07
- Scope of Work:
 - Pavement Repairs
 - Misc.



SARPY and DOUGLAS COUNTIES

US-34 TO I-80, OMAHA

PROJECT NO.: NH-75-2(188); CONTROL NO.: 22859

- Status: Design
- Right-of-Way: Not Required
- Traffic Impacts:
 - Phase Traffic Control
 - Overnight Alternate Route
- Letting Date: 6/20/2024
- Construction Timing: 11/1/2024

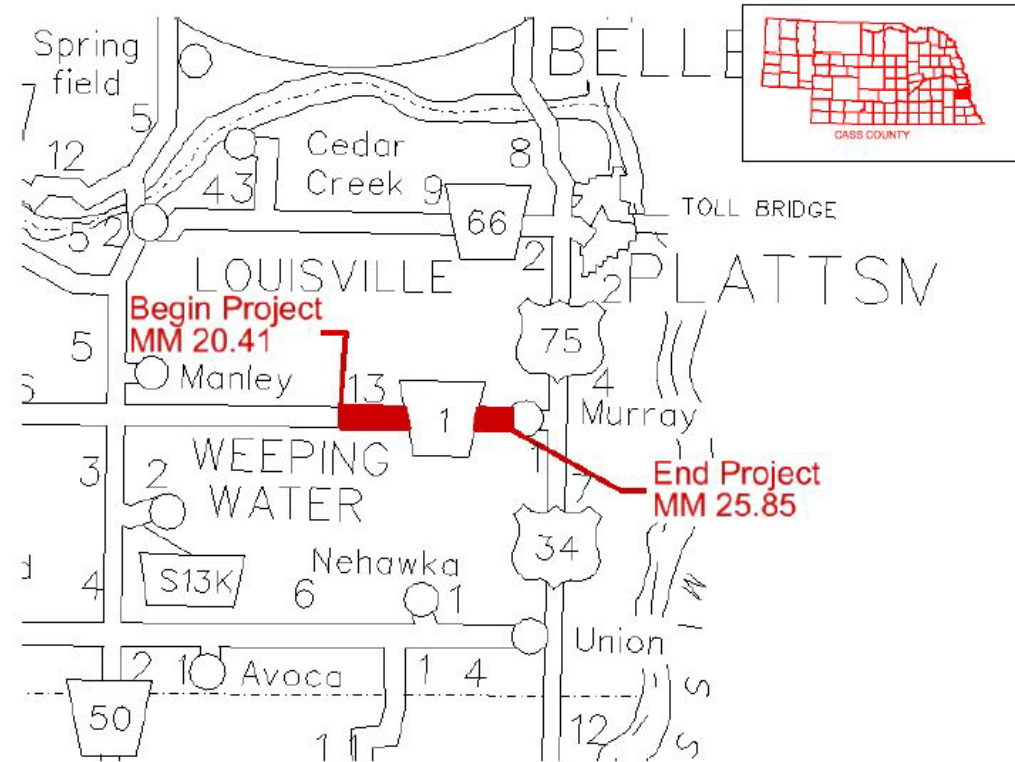
US-34 TO I-80, OMAHA

PROJECT NO.: NH-75-2(188); CONTROL NO.: 22859

- Anticipated Utilities Impact:
 - No Impacts
- Anticipated Request from Utilities:
 - Provide Existing Locations
- Additional Information:
 - No K-Sheets Required
 - No Special Provisions Required
- Utilities Involved:
 - AT&T Comm., Black Hills Energy, City of Bellevue, City of Omaha, Cogent Comm. Inc. (T-Mobile, Sprint), Cox Comm., Fastwyre Broadband (ABB), Great Plains Comm., Lumen (Century Link), Metro Utility Dist., Northern Natural Gas, Omaha PPD, Unite Private Networks, Verizon / MCI, Windstream Comm., Zayo Group

MURRAY WEST PROJECT NO.: STP-4-7(111); CONTROL NO.: 22625

- Project Length: 5.44
- Scope of Work:
 - Pavement Repairs
 - Misc.



MURRAY WEST PROJECT NO.: STP-4-7(111); CONTROL NO.: 22625

- Status: Design
- Right-of-Way: Not Required
- Traffic Impacts:
 - Phase Traffic Control
 - Local Detour
- Letting Date: 2/29/2024
- Construction Timing: 4/1/2024

MURRAY WEST

PROJECT NO.: STP-4-7(111); CONTROL NO.: 22625

- Anticipated Utilities Impact:
 - No Impacts
- Anticipated Request from Utilities:
 - Provide Existing Locations
- Additional Information:
 - No K-Sheets Required
 - No Special Provisions Required
- Utilities Involved:
 - AT&T Comm., Black Hills Energy, Cass County RWD 1, Kinder Morgan, Nebraska PPD, Omaha PPD, OneOK (Magellan), Otoe County RWD 3, Unite Private Networks, Village of Murray, Windstream Comm.

BANCROFT ST - DEWEY ST, OMAHA

PROJECT NO.: NH-480-9(12); CONTROL NO.: 22824

- Project Length: 2.35
- Scope of Work:
 - Misc.



BANCROFT ST - DEWEY ST, OMAHA

PROJECT NO.: NH-480-9(12); CONTROL NO.: 22824

- Status: Award Pending
- Right-of-Way: Not Required
- Traffic Impacts:
 - Phase Traffic Control
 - Overnight Alternate Route
- Letting Date: 8/24/2023
- Construction Timing: 3/18/2024

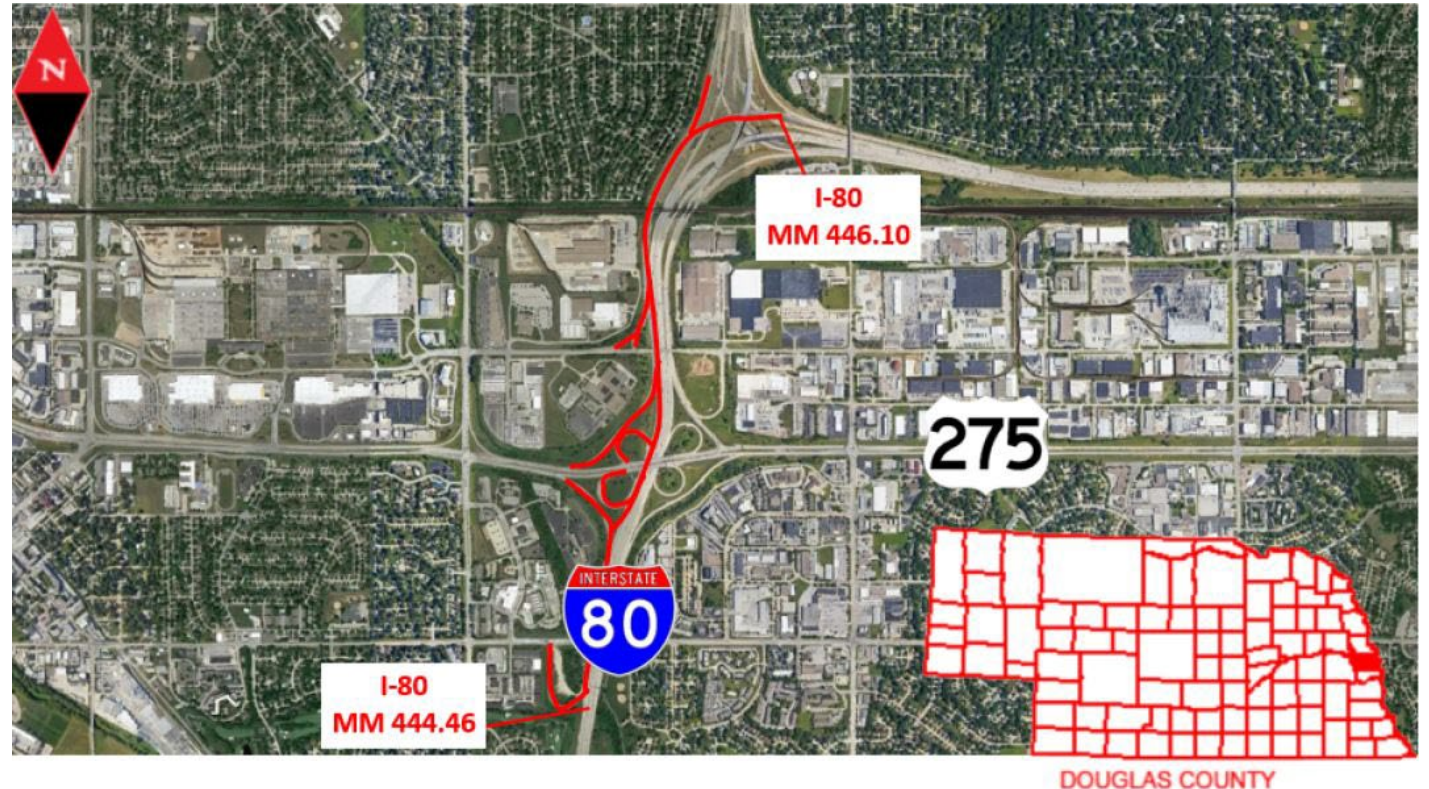
BANCROFT ST - DEWEY ST, OMAHA

PROJECT NO.: NH-480-9(12); CONTROL NO.: 22824

- Anticipated Utilities Impact:
 - No Impacts
- Anticipated Request from Utilities:
 - Provide Existing Locations
- Additional Information:
 - No K-Sheets Required
 - No Special Provisions Required
- Utilities Involved:
 - AT&T Comm., City of Omaha, Cogent Comm. Inc. (T-Mobile, Sprint), Cox Comm., Great Plains Comm., Lumen (Century Link), Metro Utility Dist., Omaha PPD, Unite Private Networks, Verizon / MCI, Windstream Comm.

I-80/I-680 INTERCHANGE - Q ST (WB), OMAHA PROJECT NO.: NH-80-9(207); CONTROL NO.: 22887

- Project Length: 1.79
- Scope of Work:
 - Misc.



I-80/I-680 INTERCHANGE - Q ST (WB), OMAHA

PROJECT NO.: NH-80-9(207); CONTROL NO.: 22887

- Status: Design
- Right-of-Way: Not Required
- Traffic Impacts:
 - Phase Traffic Control
 - Overnight Alternate Route
- Letting Date: 2/29/2024
- Construction Timing: 11/1/2024

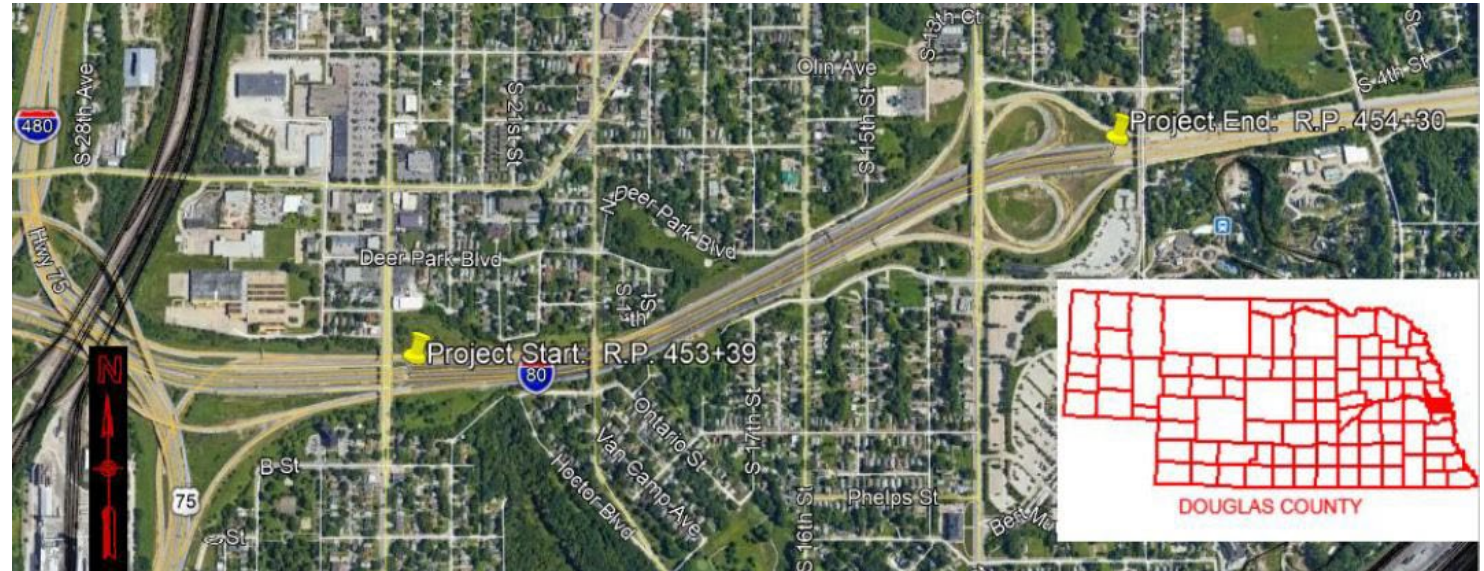
I-80/I-680 INTERCHANGE - Q ST (WB), OMAHA

PROJECT NO.: NH-80-9(207); CONTROL NO.: 22887

- Anticipated Utilities Impact:
 - No Impacts
- Anticipated Request from Utilities:
 - Provide Existing Locations
- Additional Information:
 - No K-Sheets Required
 - No Special Provisions Required
- Utilities Involved:
 - AT&T Comm., City of Omaha, Cox Comm., Great Plains Comm., Lumen (Century Link), Metro Utility Dist., Midwest Fiber Networks, Omaha PPD, OPTK Networks (NebraskaLink), Unite Private Networks, Verizon / MCI

13TH ST WEST, OMAHA PROJECT NO.: NH-80-9(119); CONTROL NO.: 22823

- Project Length: 0.91
- Scope of Work:
 - Misc.



13TH ST WEST, OMAHA

PROJECT NO.: NH-80-9(119); CONTROL NO.: 22823

- Status: Award Pending
- Right-of-Way: Not Required
- Traffic Impacts:
 - Phase Traffic Control
 - Overnight Alternate Route
- Letting Date: 8/24/2023
- Construction Timing: 11/1/2023

13TH ST WEST, OMAHA

PROJECT NO.: NH-80-9(119); CONTROL NO.: 22823

- Anticipated Utilities Impact:
 - No Impacts
- Anticipated Request from Utilities:
 - Provide Existing Locations
- Additional Information:
 - No K-Sheets Required
 - No Special Provisions Required
- Utilities Involved:
 - AT&T Comm., City of Omaha, Cox Comm., Great Plains Comm., Lumen (Century Link), Metro Utility Dist., Omaha PPD, Unite Private Networks, Verizon / MCI, Windstream Comm., Zayo Group



CONSTRUCTION YEAR 2025

The following projects are anticipated to be let during 2025



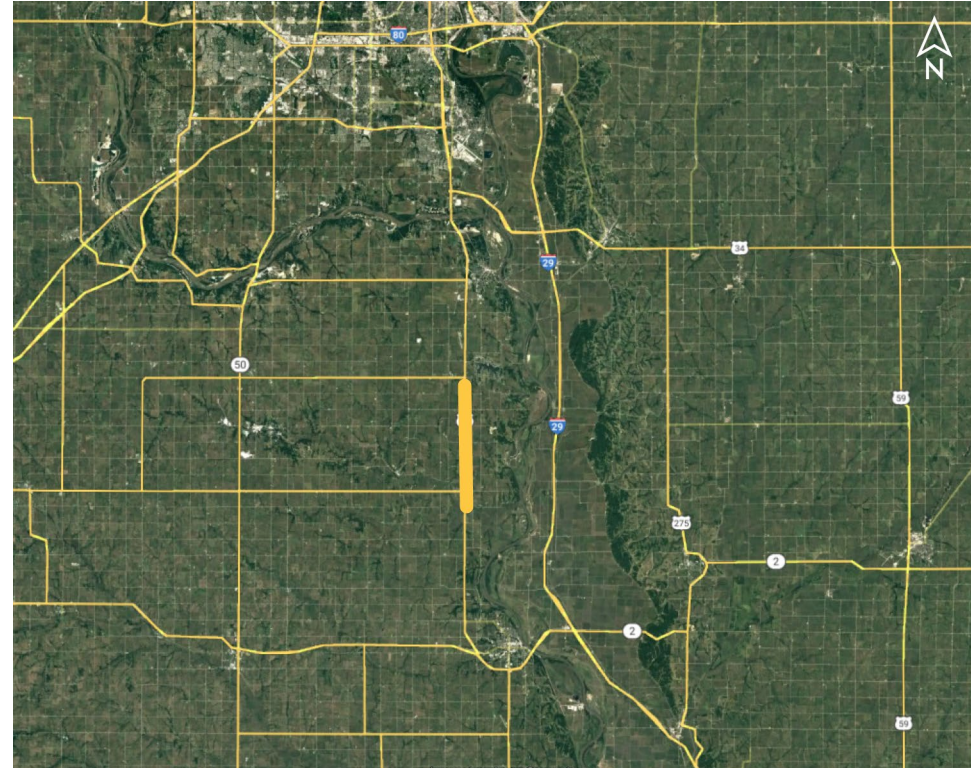
NEBRASKA

Good Life. Great Journey.

UNION - MURRAY (MS)

PROJECT NO.: NH-34-7(129); CONTROL NO.: 22543

- Project Length: 7.01
- Scope of Work:
 - Resurfacing
 - Shoulder Work
 - Bridge Repair



UNION - MURRAY (MS)

PROJECT NO.: NH-34-7(129); CONTROL NO.: 22543

- Status: Design
- Right-of-Way: In Progress
- Traffic Impacts:
 - Phase Traffic Control
- Letting Date: 8/29/2024
- Construction Timing: 5/1/2025

UNION - MURRAY (MS)

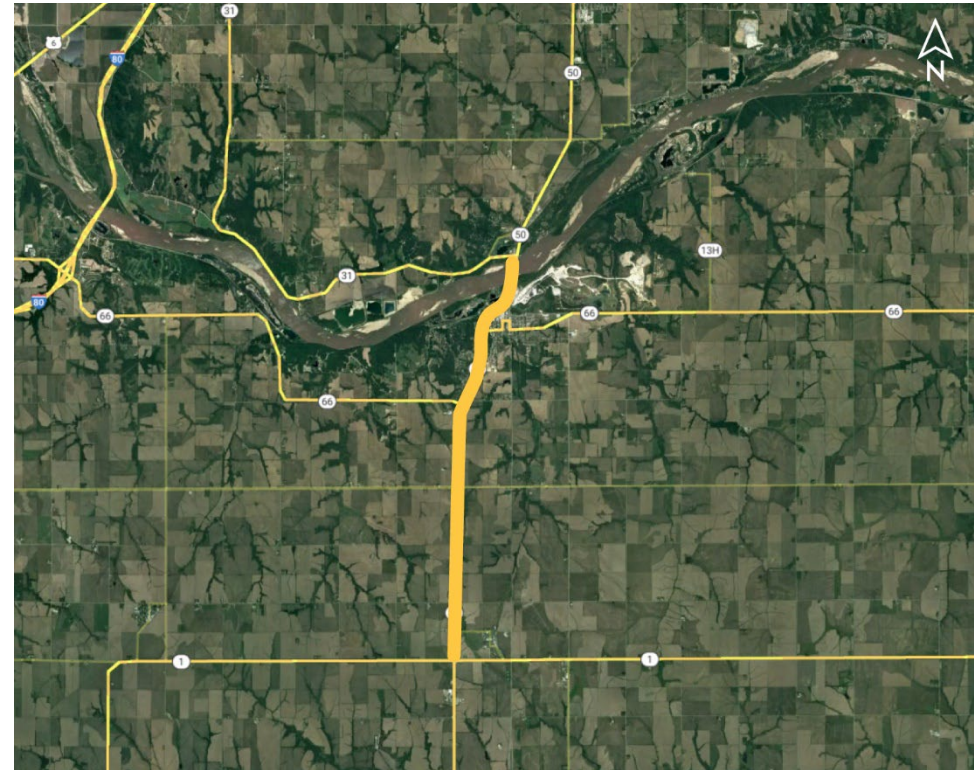
PROJECT NO.: NH-34-7(129); CONTROL NO.: 22543

- Anticipated Utilities Impact:
 - Shoulder Work
 - Grading
 - Bridge Repair/Replace
- Anticipated Request from Utilities:
 - Provide Existing Locations
 - Potholing TBD
 - Coordination with NDOT
- Additional Information:
 - K-Sheets TBD
 - Special Provisions TBD
- Utilities Involved:
 - Cass County RWD, Lumen (CenturyLink), Nebraska PPD, Nustar Pipeline, Omaha PPD, OneOK (Magellan), Village of Murray, Village of Union, Windstream Comm., Zayo Group

N-1 - LOUISVILLE (MS)

PROJECT NO.: STP-50-2(139); CONTROL NO.: 22803

- Project Length: 7.37
- Scope of Work:
 - Resurfacing
 - Bridge Replacement
 - Full Depth Pavement



N-1 - LOUISVILLE (MS)

PROJECT NO.: STP-50-2(139); CONTROL NO.: 22803

- Status: Design
- Right-of-Way: In Progress
- Traffic Impacts:
 - Phase Traffic Control
- Letting Date: 8/29/2024
- Construction Timing: 4/1/2025

N-1 - LOUISVILLE (MS)

PROJECT NO.: STP-50-2(139); CONTROL NO.: 22803

- Anticipated Utilities Impact:
 - Bridge Repair/Replacement
 - Full Depth Pavement
- Anticipated Request from Utilities:
 - Provide Existing Locations
 - Coordination with NDOT
 - Locates
- Additional Information:
 - K-Sheets TBD
 - Special Provisions TBD
- Utilities Involved:
 - Black Hills Energy, Charter Comm. (Spectrum), City of Louisville, Great Plains Comm., Kinder Morgan, Northern Natural Gas, Omaha PPD, OPTK Networks (NebraskaLink), Otoe County RWD 3, Unite Private Networks, Verizon / MCI, Village of Manley, Windstream Comm., Zayo Group

N-50/N-31 INTERSECTION

PROJECT NO.: STP-50-2(140); CONTROL NO.: 22805

- Project Length: 0
- Scope of Work:
 - Pavement Repairs
 - Grading
 - Full Depth Pavement



N-50/N-31 INTERSECTION

PROJECT NO.: STP-50-2(140); CONTROL NO.: 22805

- Status: Design
- Right-of-Way: None Required
- Traffic Impacts:
 - Phase Traffic Control
- Letting Date: 8/29/2024
- Construction Timing: 5/1/2025

N-50/N-31 INTERSECTION

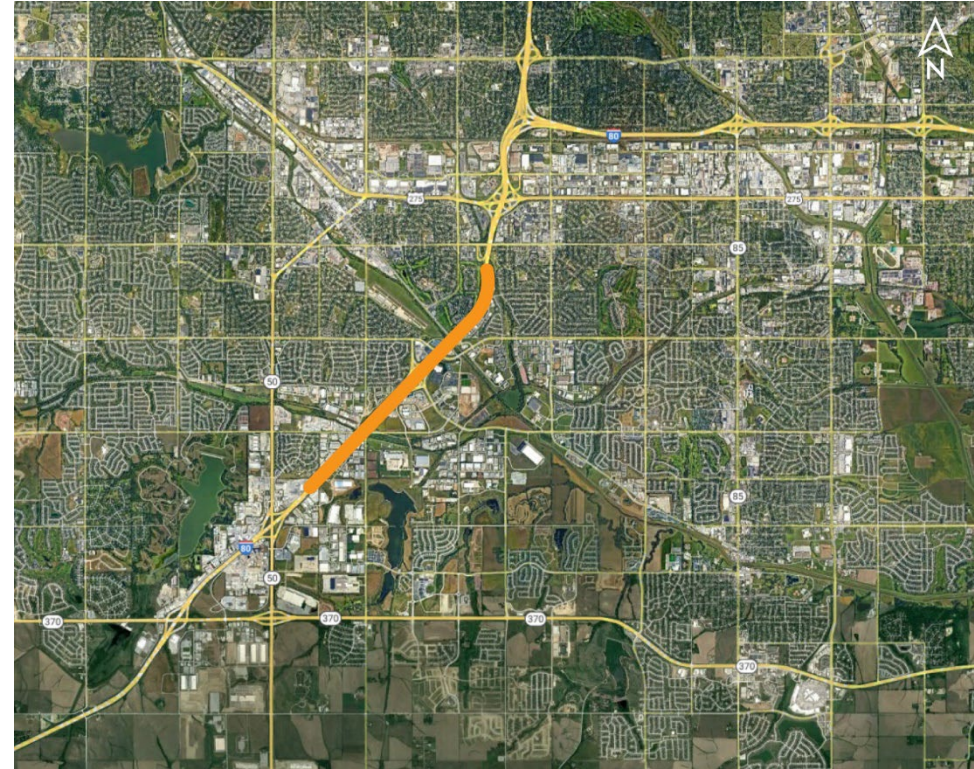
PROJECT NO.: STP-50-2(140); CONTROL NO.: 22805

- Anticipated Utilities Impact:
 - Turn Lane Add/Adjust
 - Full Depth Pavement
- Anticipated Request from Utilities:
 - Provide Existing Locations
 - Coordination with NDOT
- Additional Information:
 - K-Sheets TBD
 - Special Provisions Required
- Utilities Involved:
 - Charter Comm. (Spectrum), City of Louisville, Lumen (CenturyLink), Omaha PPD, OPTK Networks (NebraskaLink), Unite Private Networks, Verizon / MCI, Windstream Comm., Zayo Group

S PAPILLION CR & W PAPIILLION CR BRIDGES

PROJECT NO.: NH-80-9(115); CONTROL NO.: 22810

- Project Length: 1.75
- Scope of Work:
 - Bridge Repair
 - Guardrail
 - Grading



S PAPIILLION CR & W PAPIILLION CR BRIDGES

PROJECT NO.: NH-80-9(115); CONTROL NO.: 22810

- Status: Design
- Right-of-Way: Not Required
- Traffic Impacts:
 - Phase Traffic Control
- Letting Date: 8/29/2024
- Construction Timing: 5/1/2025

S PAPILLION CR & W PAPILLION CR BRIDGES

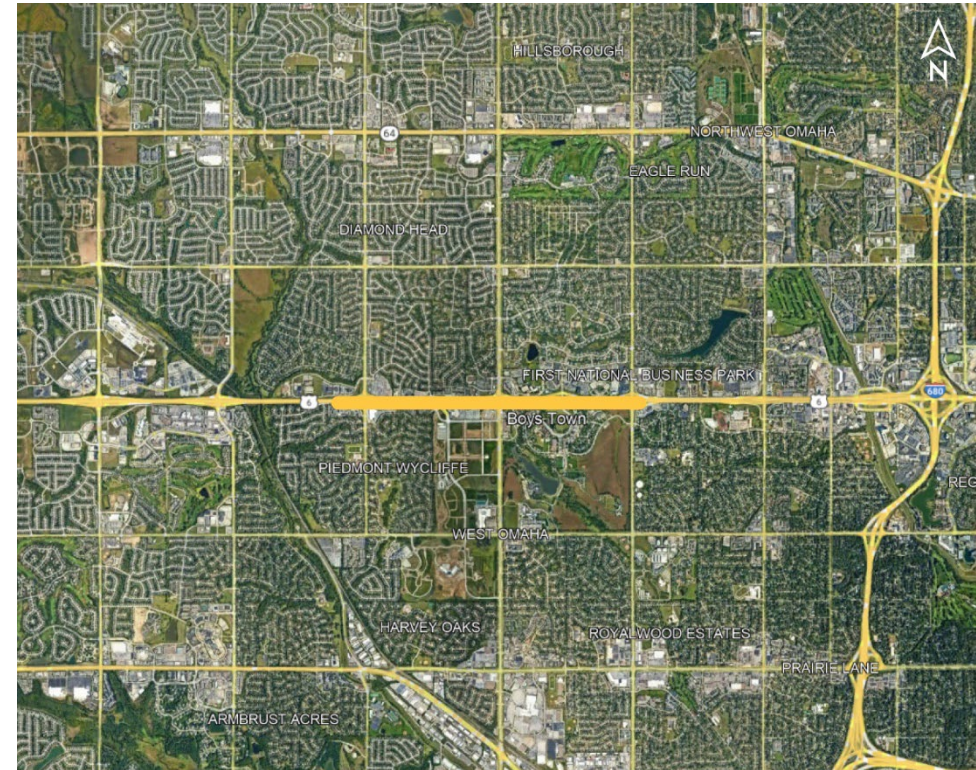
PROJECT NO.: NH-80-9(115); CONTROL NO.: 22810

- Anticipated Utilities Impact:
 - Bridge Repair/Replacement
 - Guardrail
 - Grading
- Anticipated Request from Utilities:
 - Provide Existing Locations
 - Coordination with NDOT
- Additional Information:
 - No K-Sheets Required
 - No Special Provisions Required
- Utilities Involved:
 - Cox Comm., Lumen (Century Link), Metropolitan Utility District

156TH ST - 132ND ST, OMAHA

PROJECT NO.: NH-6-7(189); CONTROL NO.: 22812

- Project Length: 2.62
- Scope of Work:
 - Bridge Repair
 - Shoulder Work
 - Grading



156TH ST - 132ND ST, OMAHA

PROJECT NO.: NH-6-7(189); CONTROL NO.: 22812

- Status: Design
- Right-of-Way: Completed
- Traffic Impacts:
 - Phase Traffic Control
 - Overnight Alternate Route
 - Full Detour
- Letting Date: 8/29/2024
- Construction Timing: 5/1/2025

156TH ST - 132ND ST, OMAHA

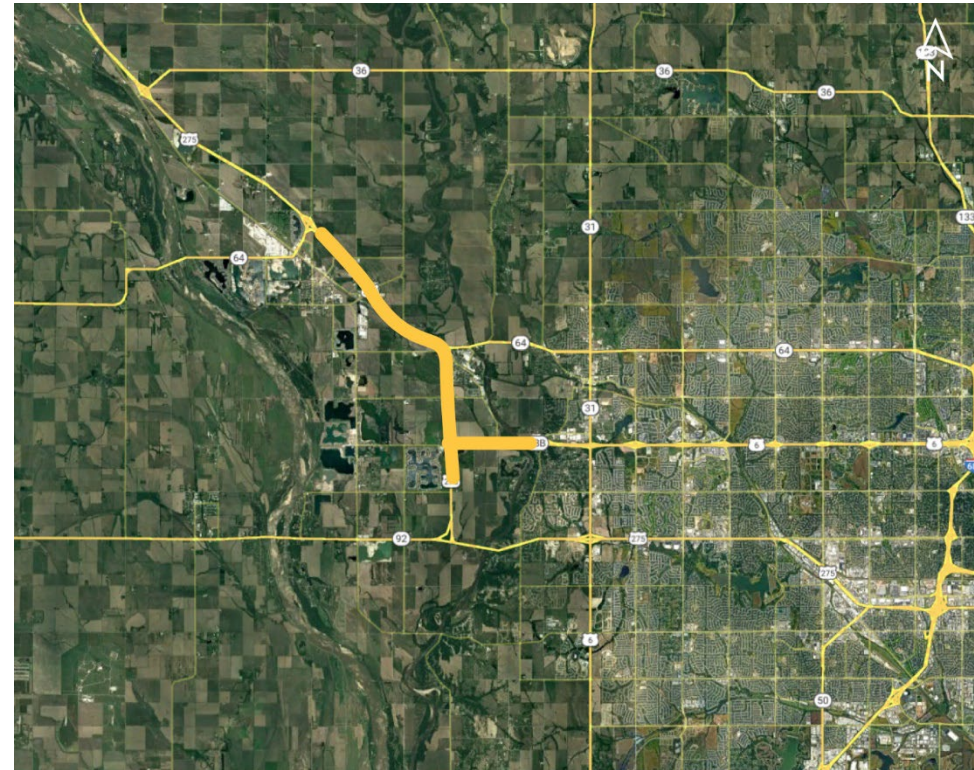
PROJECT NO.: NH-6-7(189); CONTROL NO.: 22812

- Anticipated Utilities Impact:
 - Grading
 - Shoulder Work
- Anticipated Request from Utilities:
 - Provide Existing Locations
 - Coordination with NDOT
- Additional Information:
 - No K-Sheets Required
 - No Special Provisions Required
- Utilities Involved:
 - AT&T Comm., City of Omaha, Cox Comm., Lumen (Century Link), Metropolitan Utility District, Omaha PPD, Pinpoint Comm. (Spiral Comm.), Unite Private Networks, Verizon / MCI, Windstream Comm.

N-64 - L28B

PROJECT NO.: NH-HSIP-275-7(207); CONTROL NO.: 22843

- Project Length: 7.66
- Scope of Work:
 - Pavement Repairs
 - Shoulder Work
 - Bridge Repair



N-64 - L28B

PROJECT NO.: NH-HSIP-275-7(207); CONTROL NO.: 22843

- Status: Design
- Right-of-Way: Not Required
- Traffic Impacts:
 - Phase Traffic Control
- Letting Date: 8/29/2024
- Construction Timing: 5/1/2025

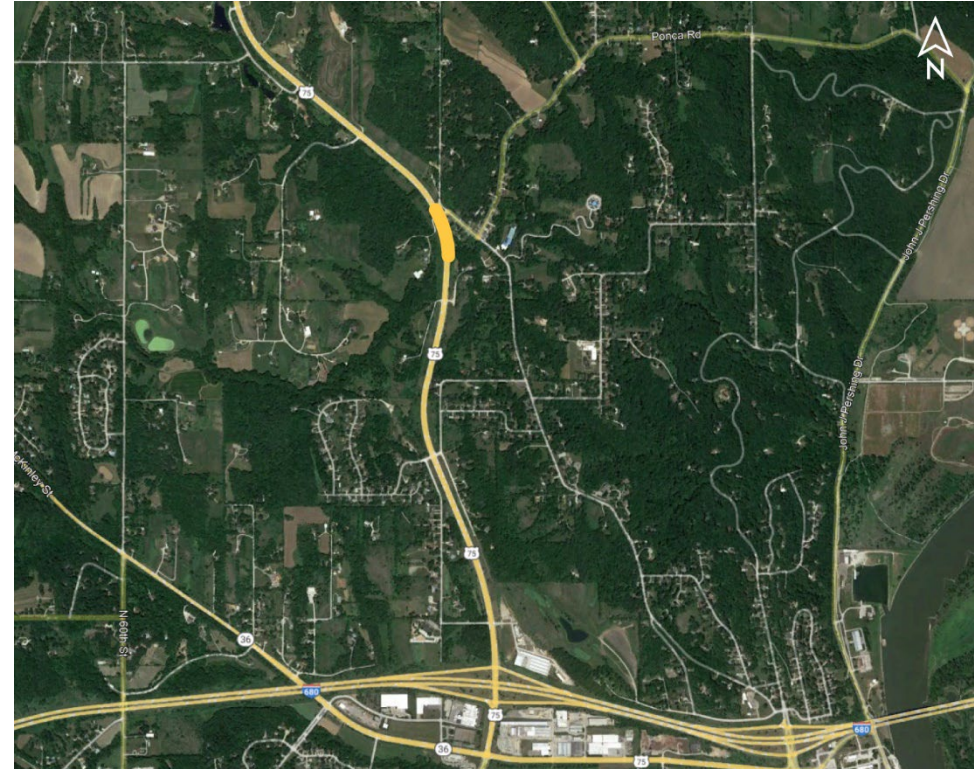
N-64 - L28B

PROJECT NO.: NH-HSIP-275-7(207); CONTROL NO.: 22843

- Anticipated Utilities Impact:
 - No Impacts
- Anticipated Request from Utilities:
 - Provide Existing Locations
- Additional Information:
 - No K-Sheets Required
 - No Special Provisions Required
- Utilities Involved:
 - Black Hills Energy, City of Valley, Cox Comm., Great Plains Comm., Lumen (Century Link), Omaha PPD, Unite Private Networks, Verizon / MCI

US-75 & N 48TH ST PROJECT NO.: NH-75-2(191); CONTROL NO.: 22874

- Project Length: 0.13
- Scope of Work:
 - Culvert Extension/Replace
 - Grading
 - Misc.



US-75 & N 48TH ST PROJECT NO.: NH-75-2(191); CONTROL NO.: 22874

- Status: Design
- Right-of-Way: In Progress
- Traffic Impacts:
 - Phase Traffic Control
- Letting Date: 8/29/2024
- Construction Timing: 9/1/2025

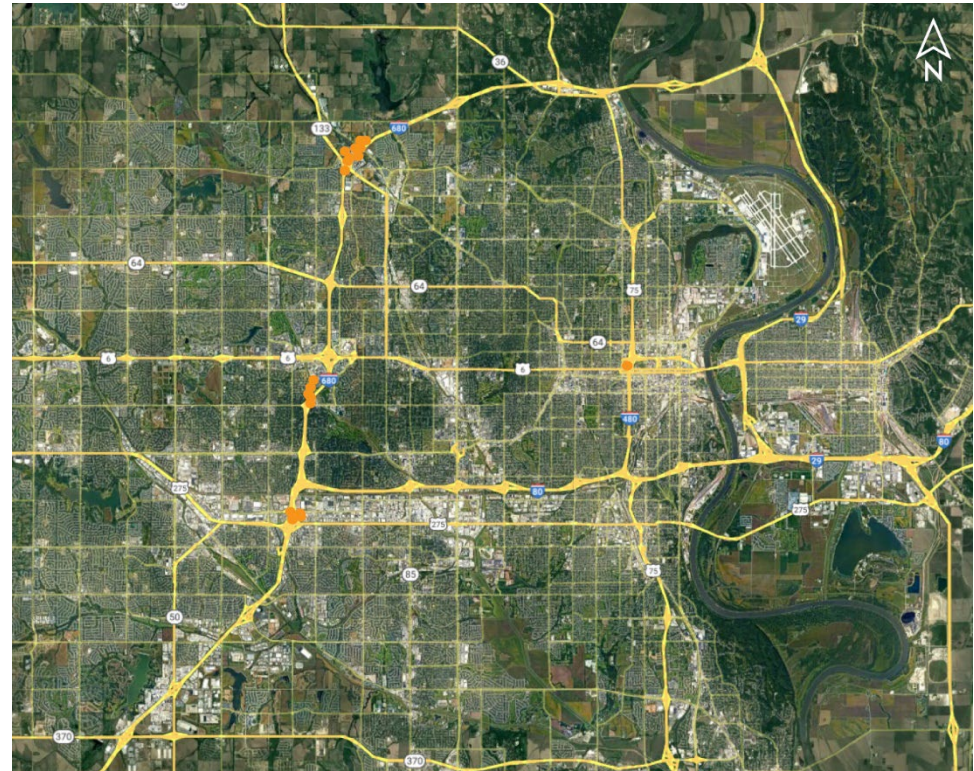
US-75 & N 48TH ST

PROJECT NO.: NH-75-2(191); CONTROL NO.: 22874

- Anticipated Utilities Impact:
 - Culvert Extension/Replacement
 - Grading
 - Guardrail
- Anticipated Request from Utilities:
 - Provide Existing Locations
 - Coordination with NDOT
- Additional Information:
 - No K-Sheets Required
 - Special Provisions Required
- Utilities Involved:
 - Cox Comm., Lumen (Century Link), Metropolitan Utility District, Omaha PPD, Washington Co. RWD #1

DISTRICT 2-B HIGH MAST TOWER REPLACEMENT PROJECT NO.: STP-680-9(44); CONTROL NO.: 22899

- Project Length: 0
- Scope of Work:
 - ITS/Lighting
 - Grading
 - Misc.



DISTRICT 2-B HIGH MAST TOWER REPLACEMENT PROJECT NO.: STP-680-9(44); CONTROL NO.: 22899

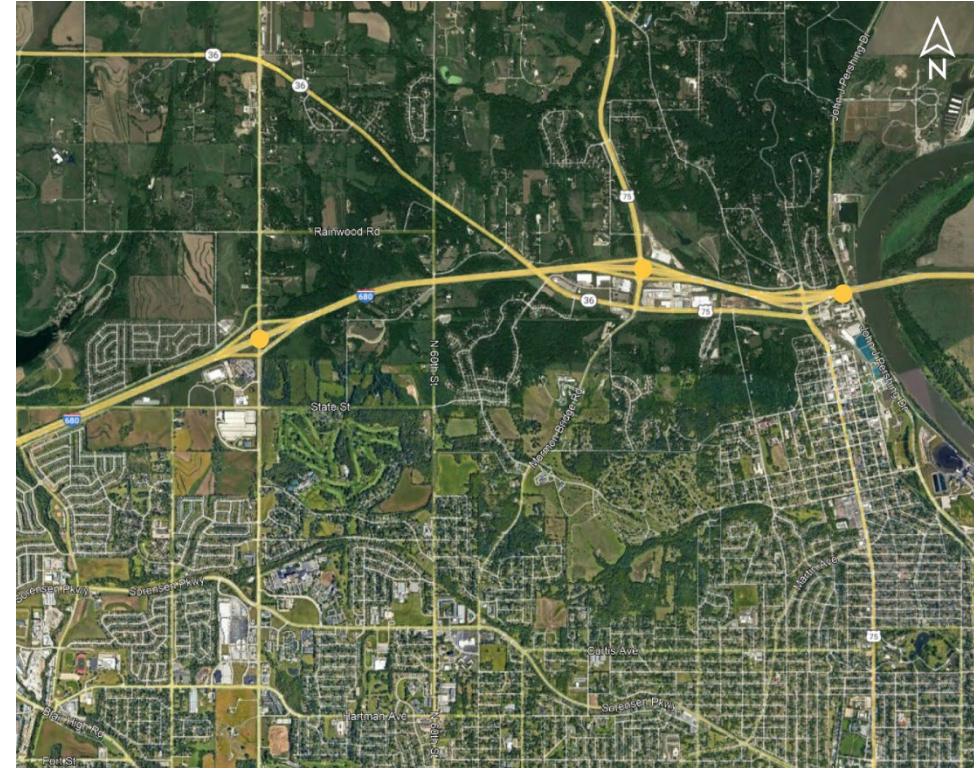
- Status: Design
- Right-of-Way: Not Required
- Traffic Impacts:
 - Phase Traffic Control
- Letting Date: 8/29/2024
- Construction Timing: 5/1/2025

DISTRICT 2-B HIGH MAST TOWER REPLACEMENT PROJECT NO.: STP-680-9(44); CONTROL NO.: 22899

- Anticipated Utilities Impact:
 - Lighting
- Anticipated Request from Utilities:
 - Provide Existing Locations
 - Potholing TBD
- Additional Information:
 - No K-Sheets Required
 - Special Provisions TBD
- Utilities Involved:
 - AT&T Comm., City of Omaha, Cox Comm., Great Plains Comm., Lumen (Century Link), Metropolitan Utility District, Omaha PPD, OneOK (Magellan), Unite Private Networks, Verizon / MCI, Windstream Comm.

DISTRICT 2-C HIGH MAST TOWER REPLACEMENT PROJECT NO.: STP-680-9(43); CONTROL NO.: 22900

- Project Length: 0
- Scope of Work:
 - ITS/Lighting
 - Grading
 - Misc.



DISTRICT 2-C HIGH MAST TOWER REPLACEMENT PROJECT NO.: STP-680-9(43); CONTROL NO.: 22900

- Status: Design
- Right-of-Way: Not Required
- Traffic Impacts:
 - Phase Traffic Control
- Letting Date: 8/29/2024
- Construction Timing: 5/1/2025

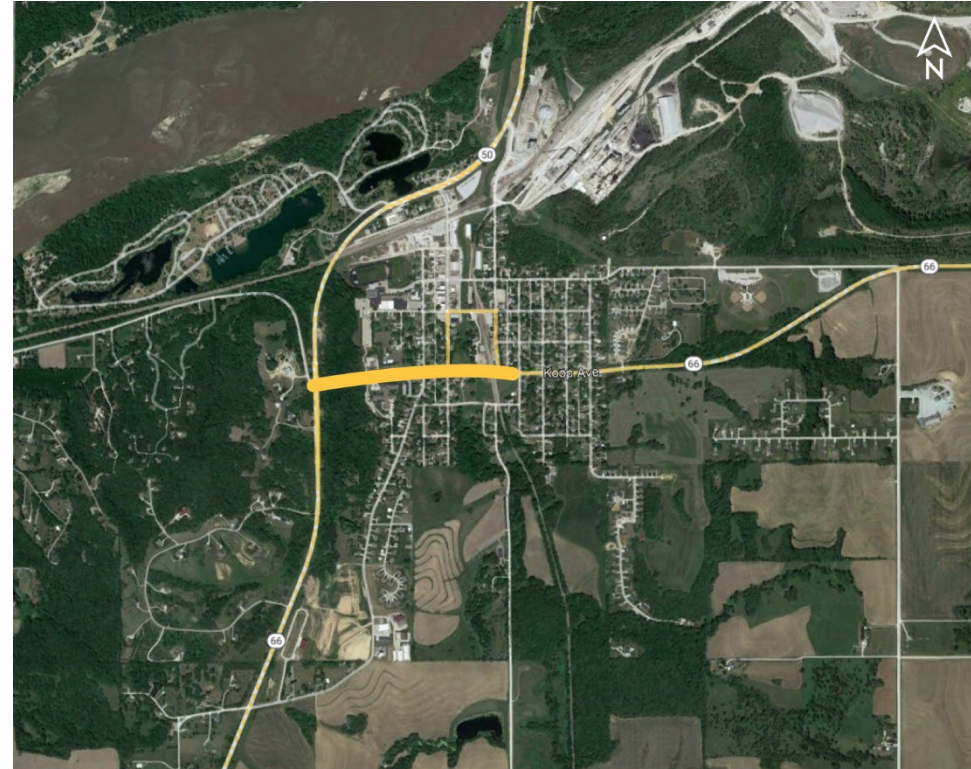
DISTRICT 2-C HIGH MAST TOWER REPLACEMENT PROJECT NO.: STP-680-9(43); CONTROL NO.: 22900

- Anticipated Utilities Impact:
 - Lighting
- Anticipated Request from Utilities:
 - Provide Existing Locations
 - Potholing TBD
- Additional Information:
 - No K-Sheets Required
 - Special Provisions TBD
- Utilities Involved:
 - City of Omaha, Cox Comm., Fastwyre Broadband (ABB), Great Plains Comm., Lumen (Century Link), Metropolitan Utility District, Omaha PPD, OneOK (Magellan), Unite Private Networks, Verizon / MCI

N-66 CONNECTION IN LOUISVILLE

PROJECT NO.: STP-66-7(119); CONTROL NO.: 22795

- Project Length: 0.54
- Scope of Work:
 - Resurfacing
 - Full Depth Pavement
 - Misc.



N-66 CONNECTION IN LOUISVILLE

PROJECT NO.: STP-66-7(119); CONTROL NO.: 22795

- Status: Design
- Right-of-Way: In Progress
- Traffic Impacts:
 - Phase Traffic Control
 - Full Detour
- Letting Date: 8/28/2025
- Construction Timing: 10/1/2025

N-66 CONNECTION IN LOUISVILLE

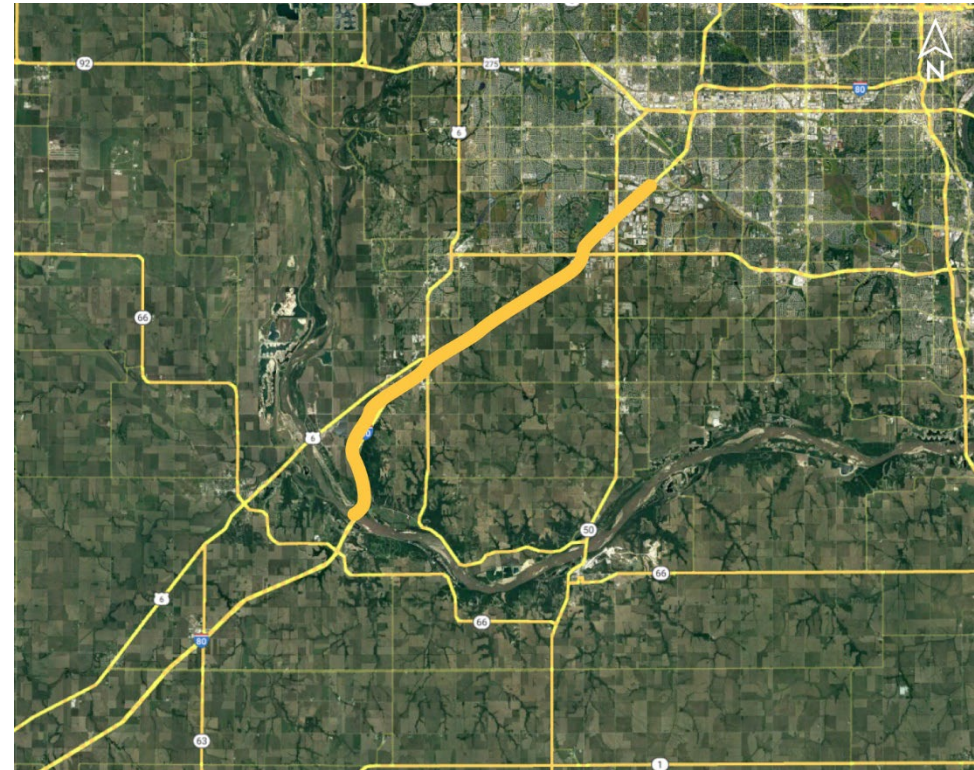
PROJECT NO.: STP-66-7(119); CONTROL NO.: 22795

- Anticipated Utilities Impact:
 - Bridge Repair/Replace
 - Grading
- Anticipated Request from Utilities:
 - Utilities Workshop
 - Provide Existing Locations
 - Coordination with NDOT
- Additional Information:
 - K-Sheets Required
 - Special Provisions Required
- Utilities Involved:
 - Black Hills Energy, Charter Comm. (Spectrum), City of Louisville, Omaha PPD, OPTK Networks (NebraskaLink), Unite Private Networks, Windstream Comm.

PLATTE RIVER - MILLARD EAST

PROJECT NO.: NH-80-9(139); CONTROL NO.: 22919

- Project Length: 14.9
- Scope of Work:



PLATTE RIVER - MILLARD EAST

PROJECT NO.: NH-80-9(139); CONTROL NO.: 22919

- Status: Design
- Right-of-Way: Not Required
- Traffic Impacts:
 - Phase Traffic Control
 - Overnight Alternate Route
- Letting Date: 7/24/2025
- Construction Timing: 5/1/2026

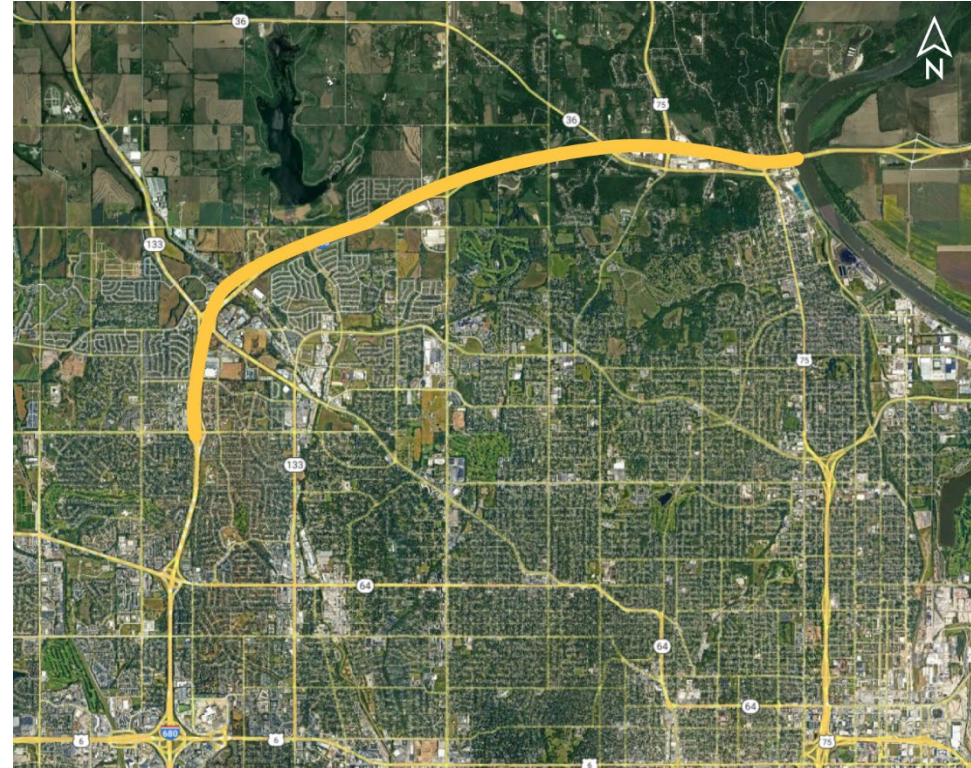
PLATTE RIVER - MILLARD EAST

PROJECT NO.: NH-80-9(139); CONTROL NO.: 22919

- Anticipated Utilities Impact:
 - No Impacts
- Anticipated Request from Utilities:
 - Provide Existing Locations
- Additional Information:
 - No K-Sheets Required
 - No Special Provisions Required
- Utilities Involved:
 - AT&T Comm., Black Hills Energy, Charter Comm. (Spectrum), City of Gretna, City of La Vista, City of Lincoln, City of Omaha, Cox Comm., Great Plains Comm., Lumen (Century Link), Metropolitan Utility District, Northern Natural Gas, Omaha PPD, Sarpy County Sewer, Unite Private Networks, Verizon / MCI, Zayo Group

FORT ST - MISSOURI RIVER PROJECT NO.: NH-680-9(55); CONTROL NO.: 22886

- Project Length: 7.47
- Scope of Work:
 - Misc.



FORT ST - MISSOURI RIVER PROJECT NO.: NH-680-9(55); CONTROL NO.: 22886

- Status: Planning
- Right-of-Way: Not Required
- Traffic Impacts:
 - Phase Traffic Control
 - Overnight Alternate Route
- Letting Date: 8/15/2024
- Construction Timing: 11/1/2025

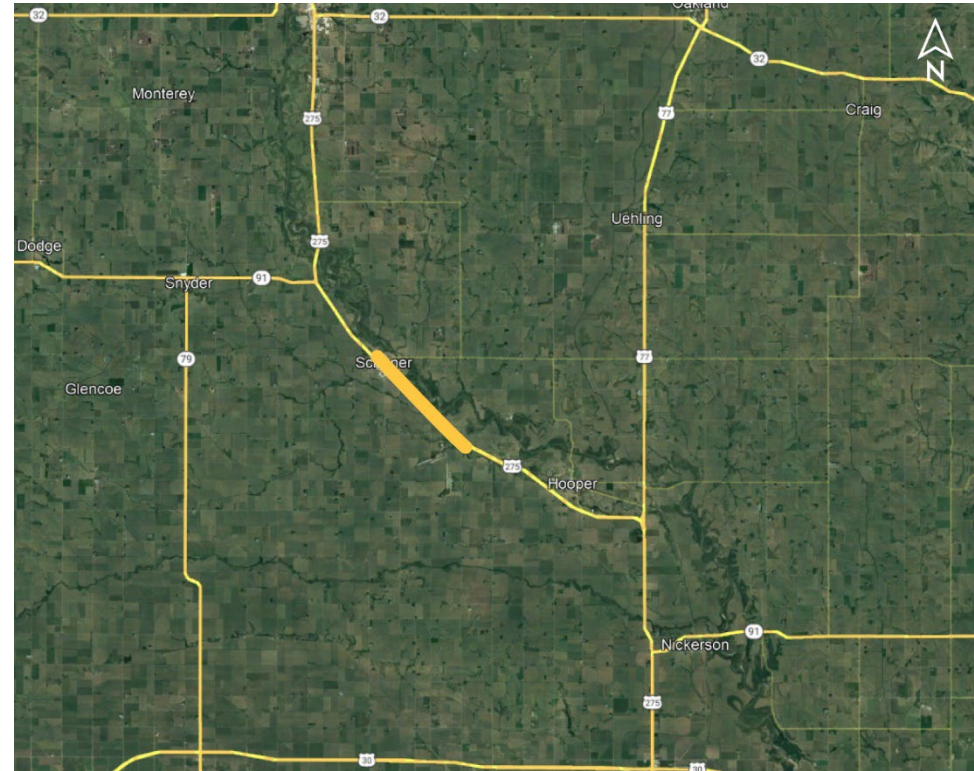
FORT ST - MISSOURI RIVER PROJECT NO.: NH-680-9(55); CONTROL NO.: 22886

- Anticipated Utilities Impact:
 - No Impacts
- Anticipated Request from Utilities:
 - Provide Existing Locations
- Additional Information:
 - No K-Sheets Required
 - No Special Provisions Required
- Utilities Involved:
 - AT&T Communications, City of Omaha, Cox Communications, Fastwyre, Great Plains Communications, Lumen(CenturyLink), Magellan Mistreams Partners LP, Metropolitan Utilities District, Nebraska Link/OPTK Networks, Omaha Public Power District, Unite Private Networks, Verizon/MCI Telecommunications, Windstream Communications, Zayo Group

SCRIBNER RELINQUISHMENT

PROJECT NO.: S-275-6(1058); CONTROL NO.: 32302F

- Project Length: 1.38
- Scope of Work:
 - Resurfacing
 - Pavement Repairs
 - Shoulder Work



SCRIBNER RELINQUISHMENT PROJECT NO.: S-275-6(1058); CONTROL NO.: 32302F

- Status: Design
- Right-of-Way: Not Required
- Traffic Impacts:
 - Phase Traffic Control
- Letting Date: 8/29/2024
- Construction Timing: 4/1/2025

SCRIBNER RELINQUISHMENT

PROJECT NO.: S-275-6(1058); CONTROL NO.: 32302F

- Anticipated Utilities Impact:
 - Shoulder Work
- Anticipated Request from Utilities:
 - Provide Existing Locations
 - Coordination with NDOT
- Additional Information:
 - No K-Sheets Required
 - No Special Provisions Required
- Utilities Involved:
 - City of Scribner, Cuming County PPD, Great Plains Comm.

QUESTIONS & WRAP UP

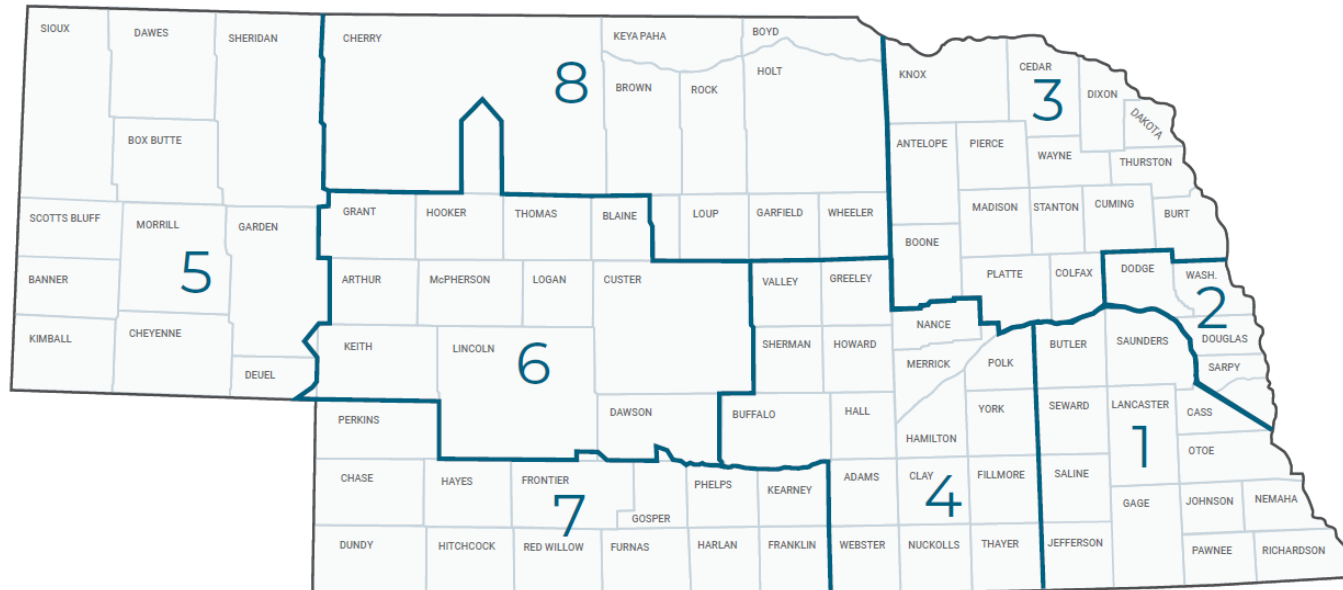
ANY FINAL QUESTIONS?

Ask them now!

If you have questions after this meeting, or would like to view more detailed project maps, please reach out to your utility coordinator.

HAVE A QUESTION ABOUT A PROJECT YOUR UTILITY IS INVOLVED IN?

Contact your district's utility coordinator!



Utility Coordinators

District 4

Don Horton
402-479-4732
don.horton@nebraska.gov

Utility Engineer

Dave Hansen
402-479-4459
david.t.hansen@nebraska.gov

Districts 5, 6, & 7

Rhett Robinson
402-479-3552
rhett.robinson@nebraska.gov

Professional Engineer

Kathy Fischer
402-479-4446
katharine.fischer@nebraska.gov

Districts 1 & 8

Katie Acevedo
402-479-3999
katie.acevedo@nebraska.gov

Utilities Section

PO Box 94759
Lincoln, NE 68509-4759
NDOT.RD-Utilities@nebraska.gov


Districts 2 & 3

Curt Yager
402-479-4425
curt.yager@nebraska.gov

WE NEED YOUR FEEDBACK

Your valuable feedback helps these meetings – and NDOT's utility coordination program – be better.

Use your phone's camera to scan this QR code or use our paper survey.



VISIT OUR WEBSITE

Visit [NDOT.info/utility](https://ndot.info/utility) for more information on:

- Utility accommodation
- Permitting
- Coordination
- Project information
- Reimbursements
- Additional information



Thank You



NEBRASKA
Good Life. Great Journey.