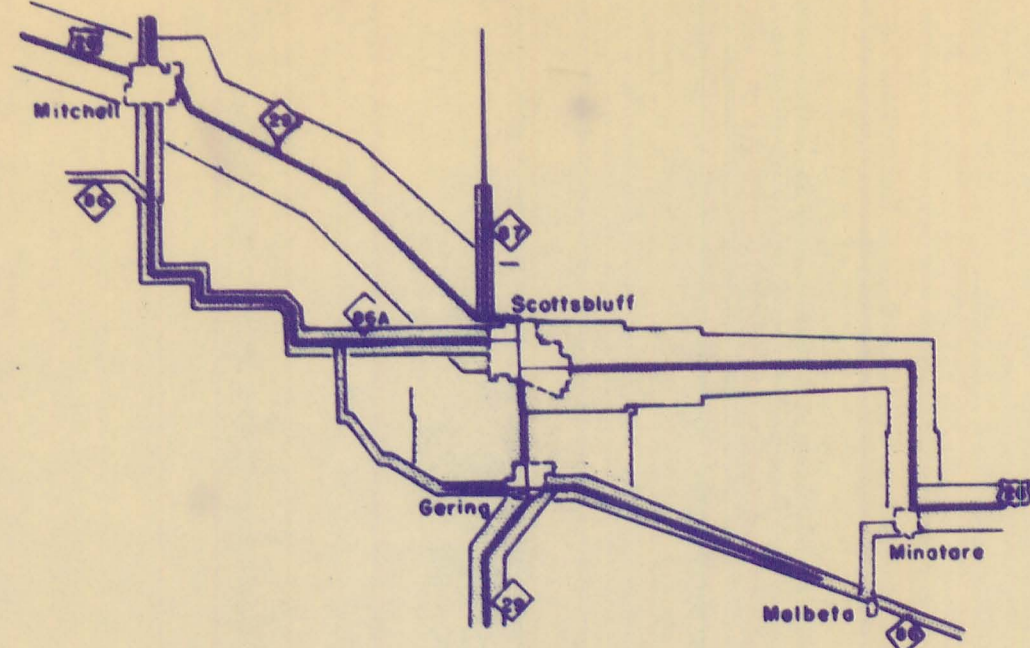
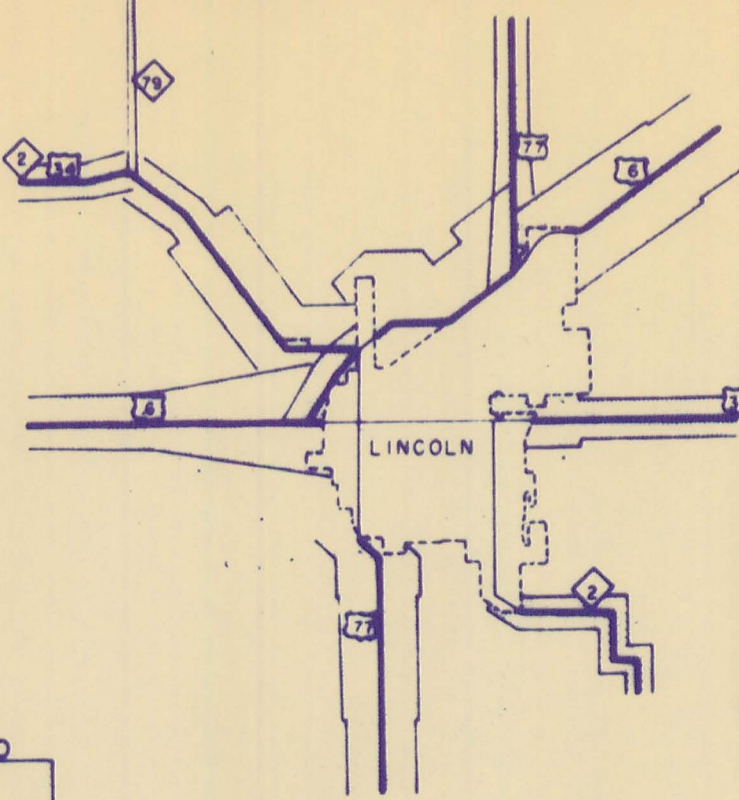


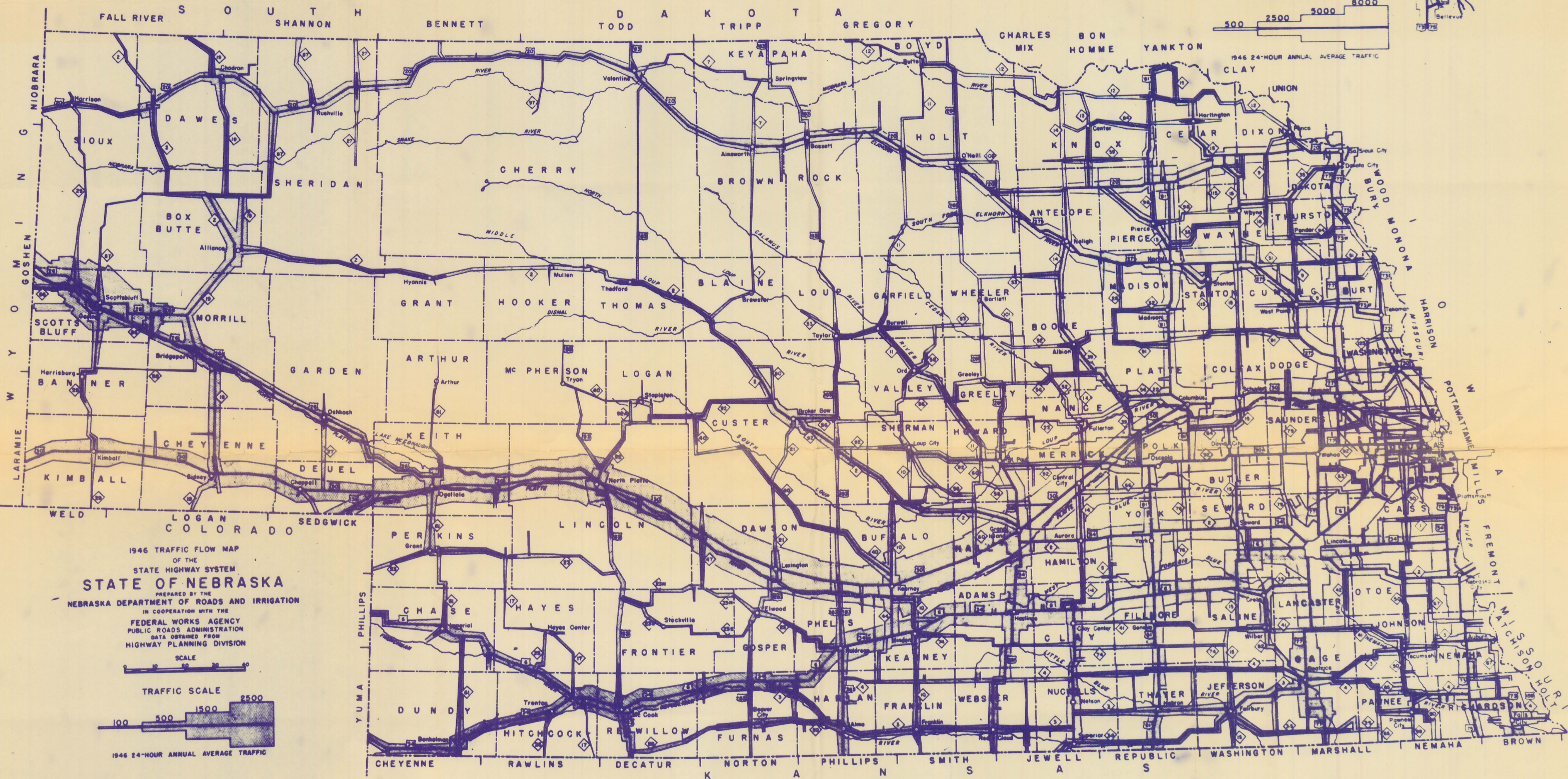
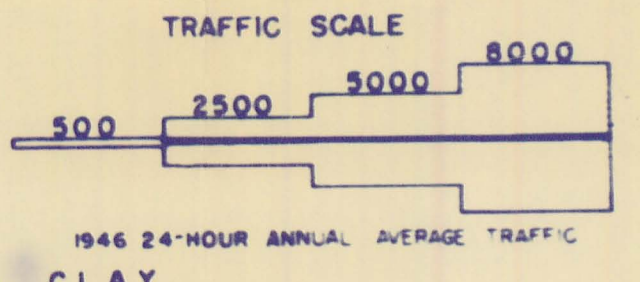
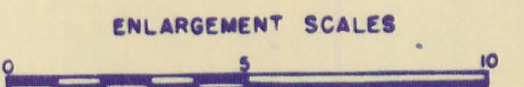

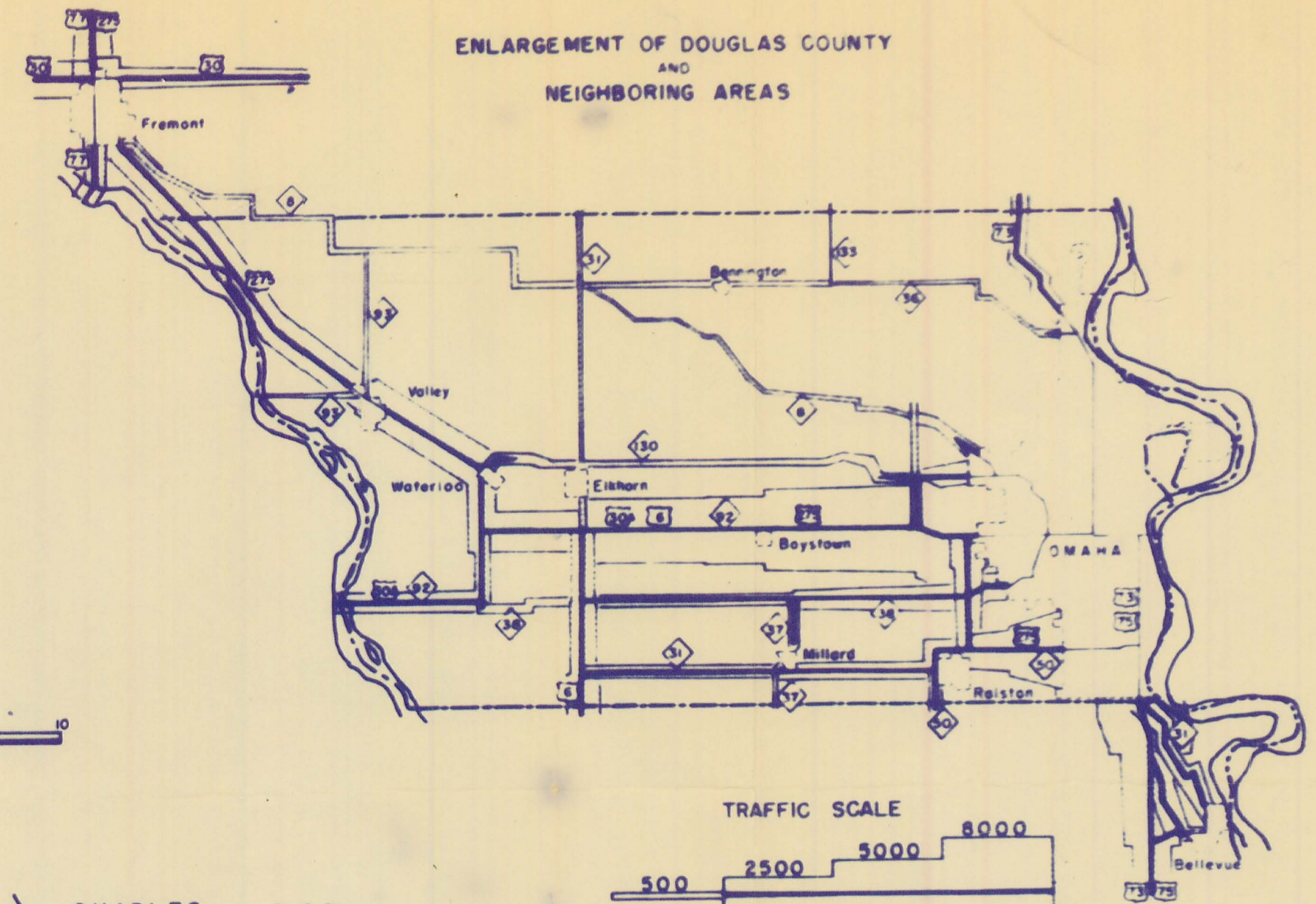
ENLARGEMENT OF SCOTTSSLUFF AREA



ENLARGEMENT OF LINCOLN AREA



ENLARGEMENT OF DOUGLAS COUNTY AND NEIGHBORING AREAS



1946 TRAFFIC FLOW MAP OF THE STATE HIGHWAY SYSTEM STATE OF NEBRASKA PREPARED BY THE NEBRASKA DEPARTMENT OF ROADS AND IRRIGATION IN COOPERATION WITH THE FEDERAL WORKS AGENCY PUBLIC ROADS ADMINISTRATION DATA OBTAINED FROM HIGHWAY PLANNING DIVISION

