

District Utility Program Meeting

District 6

October 30, 2023

**THIS MEETING IS BEING
RECORDED**

WELCOME

Before we begin, let's have a brief safety moment.

In-Person Attendees

- Emergency Exits
- Tornado Shelter
- 911 Caller
- AED Location
- Restrooms

Virtual Attendees

- Unmute yourself or use your chat box if you are in an emergency situation.

AGENDA

- Introductions
- Utility Program Updates
- Construction Activities vs. Utility Conflicts
- Construction Projects Review
 - Outstanding 2023 Construction Projects
 - 2024 Construction Projects
 - 2025 Construction Projects
- Questions & Wrap Up



INTRODUCTIONS

INTRODUCE YOURSELF

Introduce yourself and share:

- Name
- Organization
- Role
- Favorite Pizza Topping

In-Person Attendees


Please go around the room and introduce yourself.

Virtual Attendees

Please type the information in the chat box.

UTILITY PROGRAM UPDATES

KEY OUTCOME



To improve utility coordination from Design through Construction.

IMPROVEMENT EMPHASIS

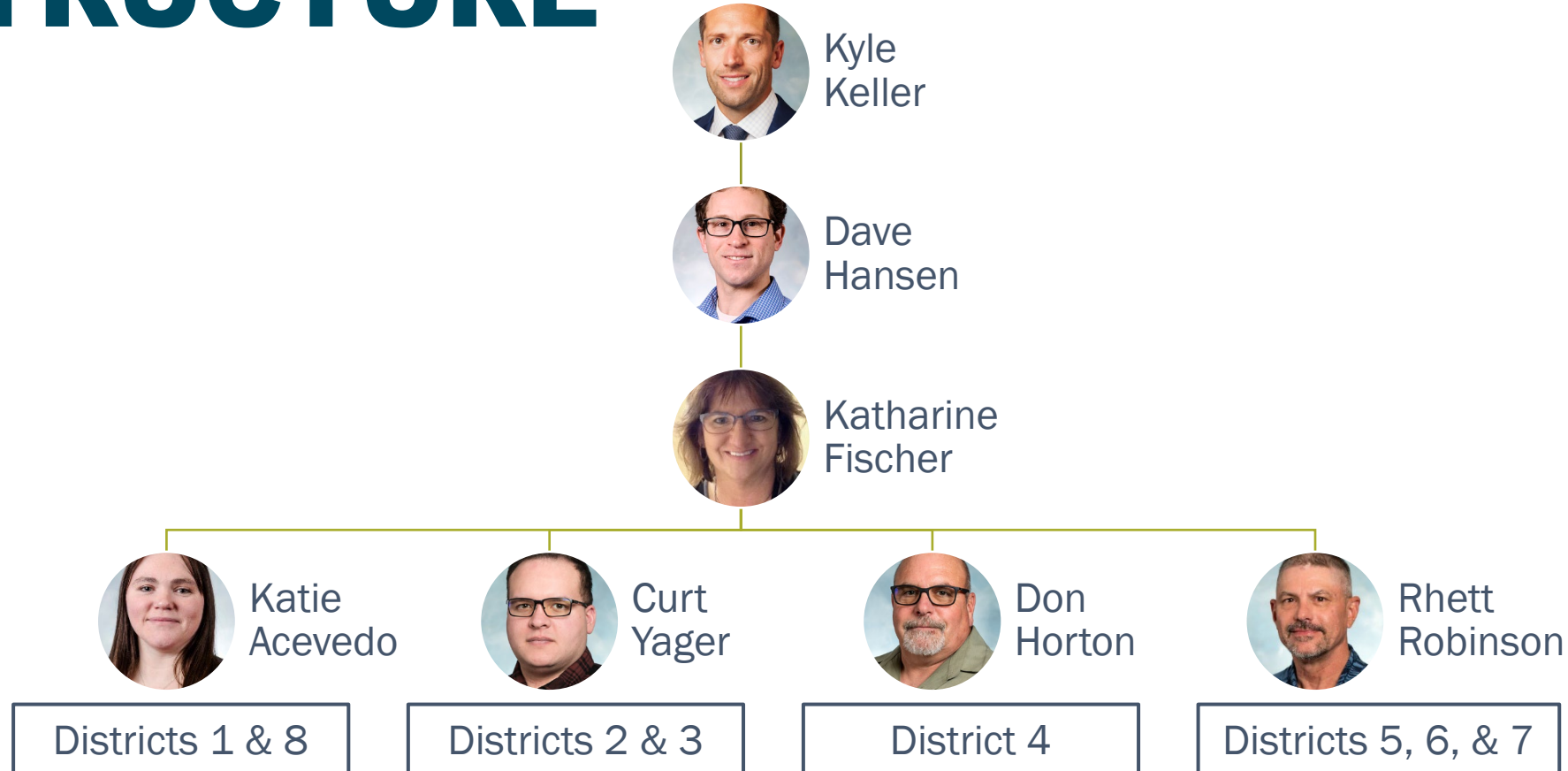
Communication
during planning
and construction

Improved utility
data collection
and plan
presentation

Construction
schedule
coordination

NDOT UTILITY SECTION

UTILITIES ORGANIZATION STRUCTURE

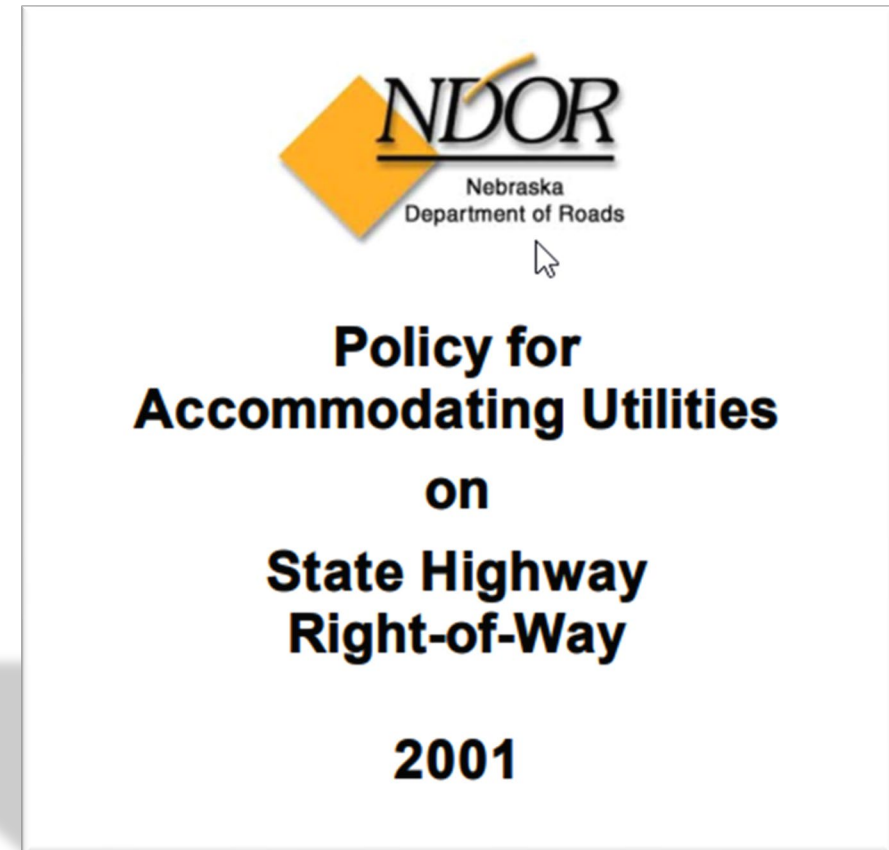




PROGRAM LEVEL UPDATES

ACCOMMODATION POLICY

- Sets forth guidelines & requirements for accommodating utility facilities within State Highway Property
- In process of completely revamping the policy




ACCOMMODATION POLICY

Current Step

Review & comment phase

- Internal & FHWA concurrent review



Next Step

Implementation phase

- Internal implementation & Stakeholder outreach

POLICY – KEY CHANGES

- Depth of bury by facility type
- Update casing requirements for steel pipelines
- Outlines NDOT utility coordination process
- Expand construction and maintenance requirements
- Identifies construction plan and ‘As-Installed’ plan requirements
- Addresses change in ownership and abandoned or out of service facilities
- Broadband chapter



PROJECT LEVEL UPDATES

CONFLICT ANALYSIS PROCESS

- Utility Company **will perform** Conflict Analysis
 - Review for conflicts with:
 - Final construction – limits of construction, ROW, ditch grading
 - Temporary construction – drives, access crossings, phasing
 - NDOT will review analysis and work with Utility Company
- If relocations are required, Utility Company **will provide** relocation information:
 - Scope of work
 - Detailed cost estimate
 - Schedule of relocation work

UTILITY QUESTIONNAIRE

- Receive via email from NDOT Utility Coordinator
- Action by Utility Company required:
 - Review and provide information for existing facility locations
 - Review existing locations for construction conflicts, both temporary and permanent conflicts
- Transmit responses and supporting documentation back to NDOT
- NDOT will track unresponsive utility companies & continue to follow up

RELOCATION PROCESS

- NDOT will review and provide comments on relocation plans and detailed cost estimate
 - Will be incorporated into the agreement
- Master (Blanket) Agreement or Utility Project Agreement
 - Only if relocation is reimbursable
- Letter of Authorization
 - Every relocation

2024 GOALS

- Implement Utility Accommodation Policy
- Identify utility conflicts early
- Coordinate utility relocations to be complete by construction start
- Professional development of coordinator staff
- 2024 District Utility Program Meetings – October

ACTIVITIES VS. CONFLICTS

| When we say... | Think about... |
|---|--|
| Access Crossings – Contractor ~Pipes or Temp. Bridge | Cranes and large equipment Impacts or proximity to overhead power Piling for temporary bridge |
| Shoo-flys – Traffic | In addition to access crossings Additional fill Impacts to pedestals, pull boxes, overhead power, etc. |
| Grade beam on pile | Cranes Impacts or proximity to overhead power |
| Over-excavation | Possibility on any project Most likely at culverts and locations of known muck |

ACTIVITIES VS. CONFLICTS

| When we say... | Think about... |
|--|---|
| Concrete Box Culverts | Sheet pile driven at wingwalls Impacts to buried lines Impacts or proximity to overhead power Temporary shoring on phased construction |
| Culvert Replacements – Phased construction | Potential for temporary shoring Need room (H & V) to construct end treatments |
| Culvert Replacements – Jacking | Large jacking pits - ~50'x100', not shown in plans Temporary excavation down to flowline to construct Need room (H & V) to construct end treatments |

ACTIVITIES VS. CONFLICTS

| When we say... | Think about... |
|--------------------------|--|
| Temporary Roads & Drives | Can require grading and ditch work Similar impacts to permanent construction |
| Guardrail | Posts can impact underground facilities |
| Sidewalk & ADA work | Pavement removal Shallow service lines |
| Curb Inlets | 3 ft – 6 ft deep, in most cases Cast in place inlets require extra room for form work |

CONSTRUCTION PROJECTS REVIEW

District 6

OUTSTANDING CONSTRUCTION YEAR 2023

The following projects will likely not be completed in 2023

NEBRASKA

Good Life. Great Journey.

PHILIP ST - 1ST ST (SB), NORTH PLATTE (LET) PROJECT NO.: NH-83-2(130); CONTROL NO.: 61361

- Project Length: 0.5
- Scope of Work:
 - Urban Reconstruction



PHILIP ST - 1ST ST (SB), NORTH PLATTE (LET)

PROJECT NO.: NH-83-2(130); CONTROL NO.: 61361

- Status: Awarded – Paulsen Inc.
- Right-of-Way: Completed
- Traffic Impacts:
 - Phase Traffic Control
- Letting Date: 1/26/2023
- Construction Timing: In Construction

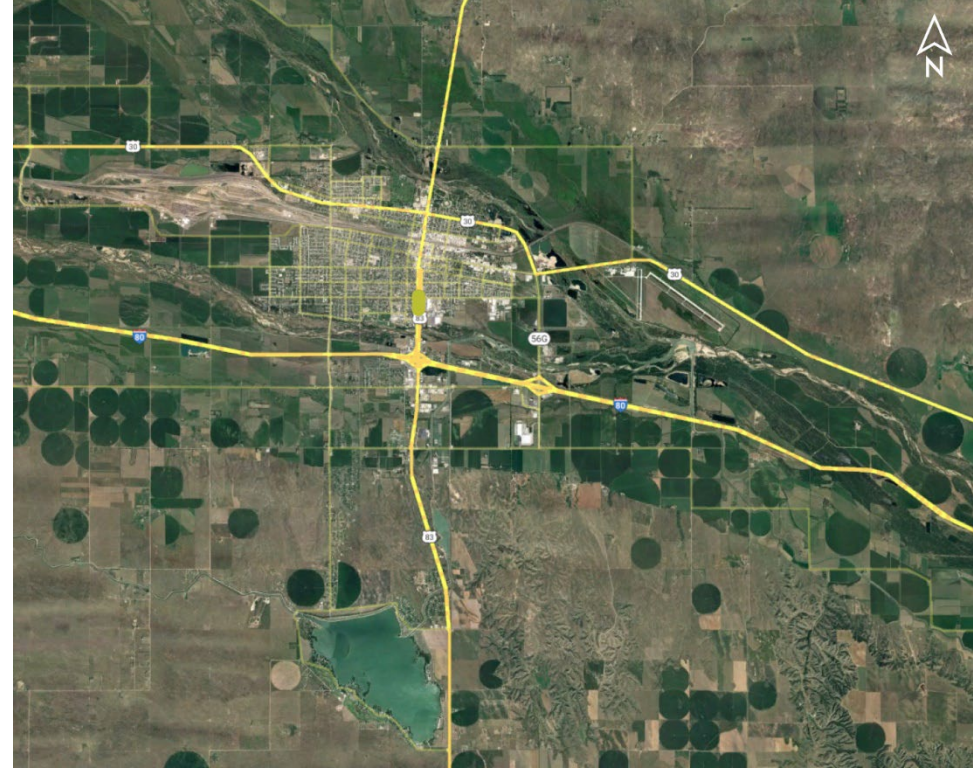
PHILIP ST - 1ST ST (SB), NORTH PLATTE (LET)

PROJECT NO.: NH-83-2(130); CONTROL NO.: 61361

- Anticipated Utilities Impact:
 - Urban Reconstruction
 - Full Depth Pavement
 - Culvert Extension/Replacement
- Anticipated Request from Utilities:
 - Potholing Required
 - Coordination with NDOT
- Additional Information:
 - K-Sheets Required
 - Special Provisions Required
- Utilities Involved:
 - Allo Comm., Charter Comm. (Spectrum), City of North Platte, Lumen (CenturyLink), Northwestern Energy, OPTK Networks (NebraskaLink)

LEOTA ST - PHILIP ST (SB), NORTH PLATTE (LET) PROJECT NO.: NH-83-2(132); CONTROL NO.: 61363

- Project Length: 0.5
- Scope of Work:
 - Urban Reconstruction



LEOTA ST - PHILIP ST (SB), NORTH PLATTE (LET) PROJECT NO.: NH-83-2(132); CONTROL NO.: 61363

- Status: Awarded – Paulsen Inc.
- Right-of-Way: Completed
- Traffic Impacts:
 - Phase Traffic Control
- Letting Date: 1/26/2023
- Construction Timing: In Construction

LEOTA ST - PHILIP ST (SB), NORTH PLATTE (LET) PROJECT NO.: NH-83-2(132); CONTROL NO.: 61363

- Anticipated Utilities Impact:
 - Urban Reconstruction
 - Full Depth Pavement
 - Culvert Extension/Replacement
- Anticipated Request from Utilities:
 - Potholing Required
 - Coordination with NDOT
- Additional Information:
 - K-Sheets Required
 - Special Provisions Required
- Utilities Involved:
 - Allo Comm., Charter Comm. (Spectrum), City of North Platte, Lumen (CenturyLink), Northwestern Energy, OPTK Networks (NebraskaLink)



CONSTRUCTION YEAR 2024

The following projects are anticipated to be let during 2024

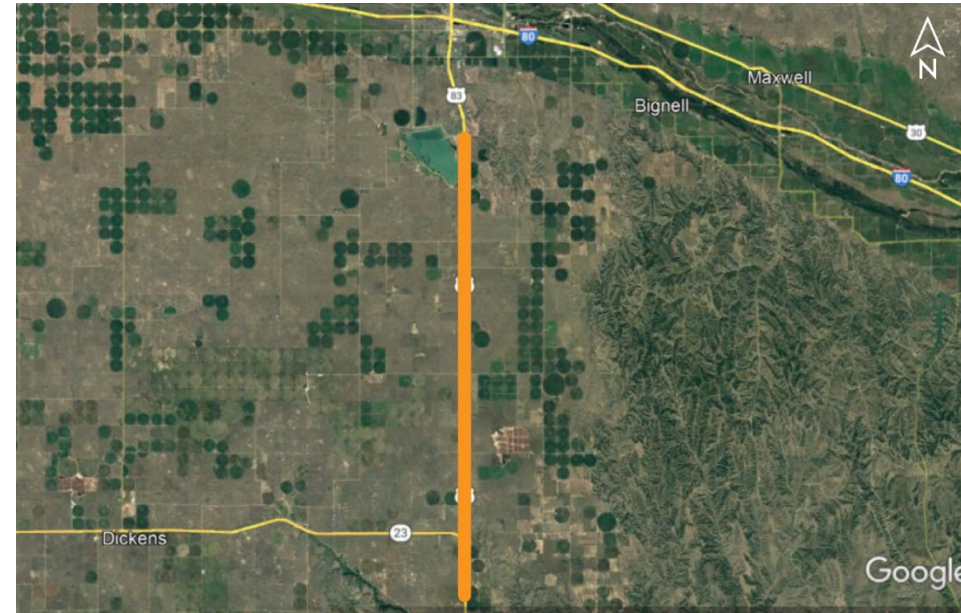


NEBRASKA

Good Life. Great Journey.

LAKE MALONEY SOUTH (MS) PROJECT NO.: NH-83-2(141); CONTROL NO.: 61598

- Project Length: 15.2
- Scope of Work:
 - Resurfacing
 - Full Depth Pavement



LAKE MALONEY SOUTH (MS)

PROJECT NO.: NH-83-2(141); CONTROL NO.: 61598

- Status: Preparing for Bid
- Right-of-Way: Completed
- Traffic Impacts:
 - Phase Traffic Control
- Letting Date: 11/16/2023
- Construction Timing: 4/1/2024

LAKE MALONEY SOUTH (MS)

PROJECT NO.: NH-83-2(141); CONTROL NO.: 61598

- Anticipated Utilities Impact:
 - New ROW
 - New Alignment
 - Full Depth Pavement
- Anticipated Request from Utilities:
 - Provide Existing Locations
 - Coordination with NDOT
 - Potholing TBD
- Additional Information:
 - K-Sheets Required
 - Special Provisions Required
- Utilities Involved:
 - AT&T Comm., Charter Comm. (Spectrum), Consolidated Telephone Co., Dawson PPD, Enbridge, Lumen (CenturyLink), MCCook PPD, Nebraska PPD, Northwestern Energy, NuStar Energy, Tallgrass Energy

BRADY LINK

PROJECT NO.: STP-L56D(109); CONTROL NO.: 61682

- Project Length: 1.9
- Scope of Work:
 - Resurfacing
 - Bridge Repair



BRADY LINK

PROJECT NO.: STP-L56D(109); CONTROL NO.: 61682

- Status: Preparing for Bid
- Right-of-Way: Completed
- Traffic Impacts:
 - Phase Traffic Control
- Letting Date: To Be Determined, ~November 2023
- Construction Timing: 4/15/2024

BRADY LINK

PROJECT NO.: STP-L56D(109); CONTROL NO.: 61682

- Anticipated Utilities Impact:
 - Bridge Repair/Replacement
- Anticipated Request from Utilities:
 - Provide Existing Locations
- Additional Information:
 - No K-Sheets Required
 - No Special Provisions Required
- Utilities Involved:
 - Black Hills Energy, Charter Comm. (Spectrum), Consolidated Telephone Co., Dawson PPD, Lumen (Century Link), OPTK Networks (NebraskaLink), Pinpoint Comm., Tallgrass Energy, Cogent Comm. Inc (T-Mobile, Sprint), Verizon / MCI, Village of Brady

COZAD VIADUCT (MS)

PROJECT NO.: STP-21-2(116); CONTROL NO.: 61635

- Project Length: Bridge
- Scope of Work:
 - Bridge Repair
 - Urban Reconstruction



COZAD VIADUCT (MS)

PROJECT NO.: STP-21-2(116); CONTROL NO.: 61635

- Status: Preparing for Bid
- Right-of-Way: In Progress
- Traffic Impacts:
 - Phase Traffic Control
- Letting Date: 2/1/2024
- Construction Timing: 4/3/2024

COZAD VIADUCT (MS)

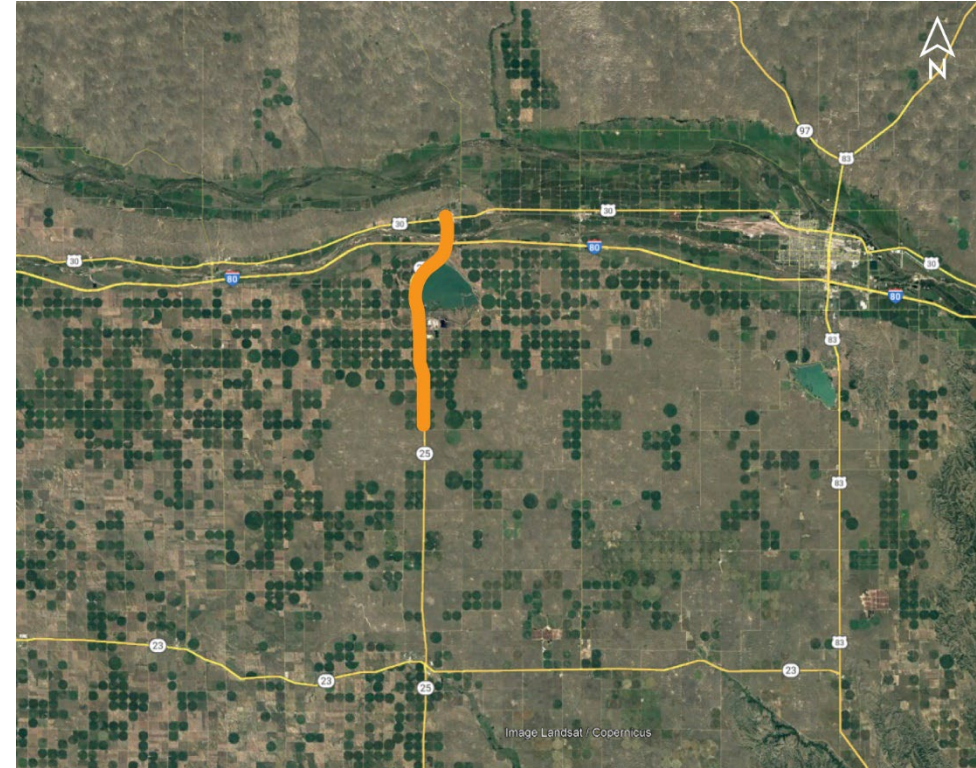
PROJECT NO.: STP-21-2(116); CONTROL NO.: 61635

- Anticipated Utilities Impact:
 - Bridge Repair/Replacement
 - Urban Reconstruction
 - Lighting
- Anticipated Request from Utilities:
 - Provide Existing Locations
 - Coordination with NDOT
- Additional Information:
 - K-Sheets Required
 - Special Provisions Required
- Utilities Involved:
 - Black Hills Energy, Charter Comm. (Spectrum), City of Cozad, Cozad Telephone Co., Lumen (CenturyLink), Tallgrass Energy, Cogent Comm. Inc (T-Mobile, Sprint), Verizon / MCI

SUTHERLAND SOUTH (MS)

PROJECT NO.: STP-25-2(110); CONTROL NO.: 61666

- Project Length: 12
- Scope of Work:
 - Resurfacing
 - Guardrail
 - Bridge Repair



SUTHERLAND SOUTH (MS)

PROJECT NO.: STP-25-2(110); CONTROL NO.: 61666

- Status: Design
- Right-of-Way: Completed
- Traffic Impacts:
 - Phase Traffic Control
- Letting Date: 2/29/2024
- Construction Timing: 3/18/2024

SUTHERLAND SOUTH (MS)

PROJECT NO.: STP-25-2(110); CONTROL NO.: 61666

- Anticipated Utilities Impact:
 - Bridge Repair/Replacement
 - Guardrail
 - Lighting
- Anticipated Request from Utilities:
 - Provide Existing Locations
- Additional Information:
 - No K-Sheets Required
 - No Special Provisions Required
- Utilities Involved:
 - AT&T Comm., Black Hills Energy, Charter Comm. (Spectrum), Great Plains Comm., Kinder Morgan, Lumen (CenturyLink), Midwest Electric, Nebraska PPD, OPTK Networks (NebraskaLink), Cogent Comm. Inc (T-Mobile, Sprint), Village of Sutherland

ARNOLD SOUTH (MS) PROJECT NO.: STP-40-3(109); CONTROL NO.: 61674

- Project Length: 10.6
- Scope of Work:
 - Resurfacing
 - Guardrail
 - Bridge Repair



ARNOLD SOUTH (MS)

PROJECT NO.: STP-40-3(109); CONTROL NO.: 61674

- Status: Design
- Right-of-Way: Completed
- Traffic Impacts:
 - Phase Traffic Control
- Letting Date: 2/1/2024
- Construction Timing: 6/24/2024

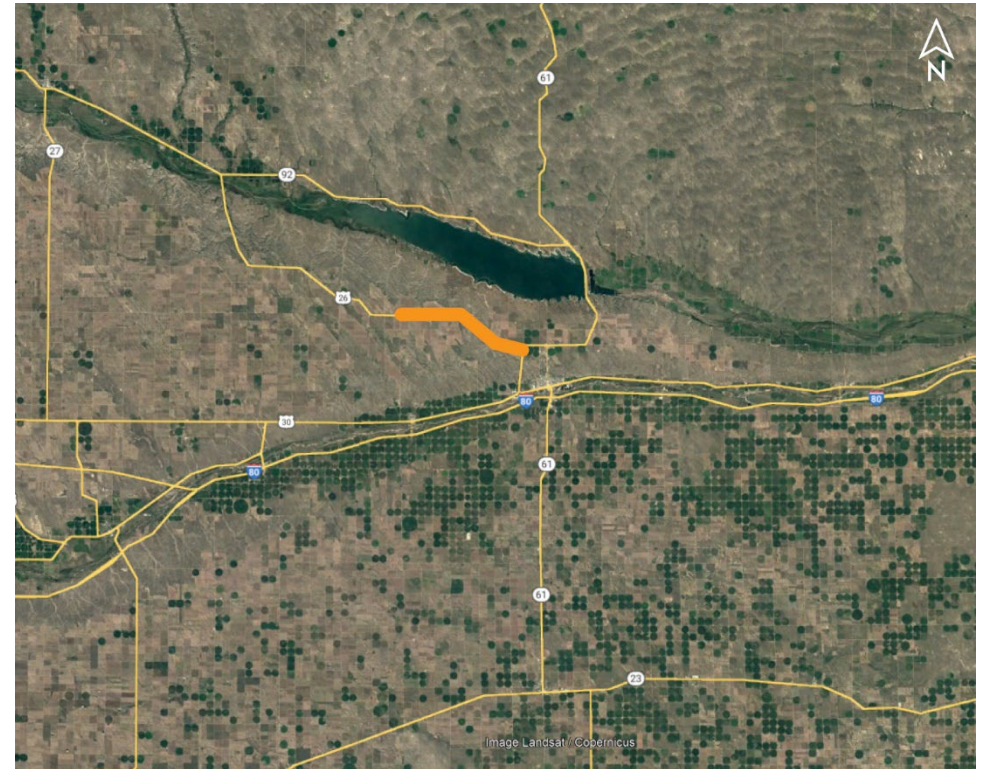
ARNOLD SOUTH (MS)

PROJECT NO.: STP-40-3(109); CONTROL NO.: 61674

- Anticipated Utilities Impact:
 - Shoulder Work
 - Grading
 - Lighting
- Anticipated Request from Utilities:
 - Provide Existing Locations
- Additional Information:
 - No K-Sheets Required
 - No Special Provisions Required
- Utilities Involved:
 - Consolidated Telephone Co., Custer PPD, Great Plains Comm., Village of Arnold

N. JCT N-61 WEST (MS) PROJECT NO.: NH-26-2(153); CONTROL NO.: 61678

- Project Length: 8.4
- Scope of Work:
 - Resurfacing
 - Culvert Extension/Replace



N. JCT N-61 WEST (MS)

PROJECT NO.: NH-26-2(153; CONTROL NO.: 61678

- Status: Design
- Right-of-Way: Completed
- Traffic Impacts:
 - Phase Traffic Control
- Letting Date: 12/14/2023
- Construction Timing: 7/29/2024

N. JCT N-61 WEST (MS)

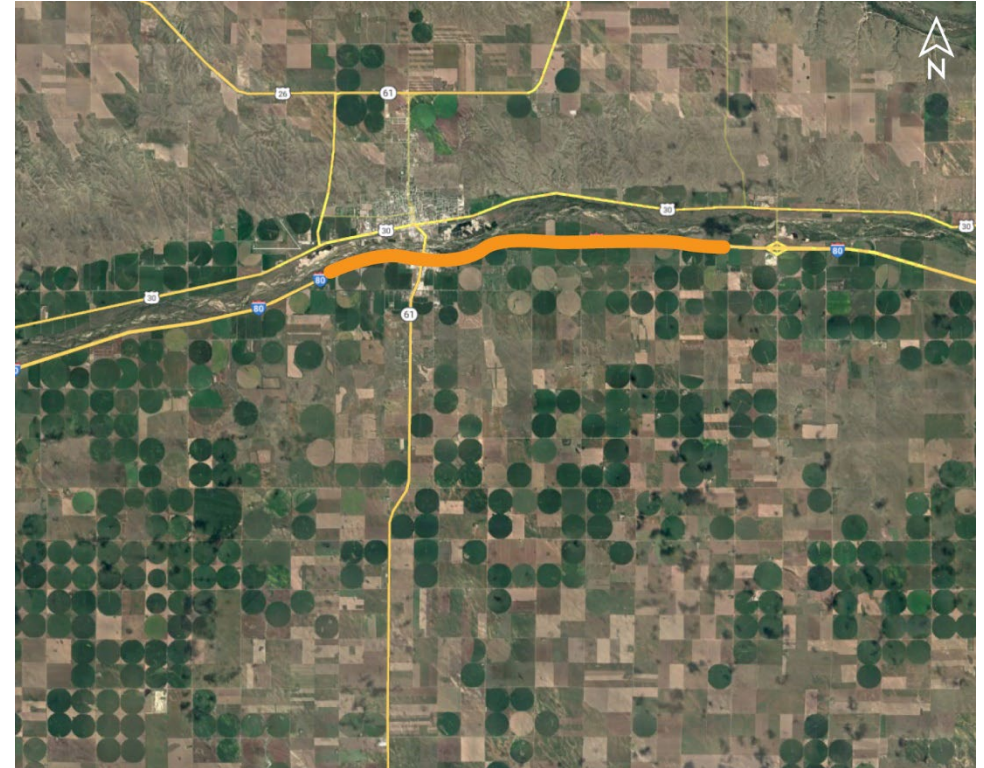
PROJECT NO.: NH-26-2(153; CONTROL NO.: 61678

- Anticipated Utilities Impact:
 - Shoulder Work
 - Culvert Extension/Replacement
- Anticipated Request from Utilities:
 - Provide Existing Locations
- Additional Information:
 - No K-Sheets Required
 - No Special Provisions Required
- Utilities Involved:
 - Allo Comm., ATC Comm. Charter Comm. (Spectrum), Lumen (CenturyLink), Midwest Electric, OPTK Networks (NebraskaLink), Rural Nebraska Healthcare Network

OGALLALA - ROSCOE

PROJECT NO.: NH-80-3(156); CONTROL NO.: 61586

- Project Length: 7.2
- Scope of Work:
 - Full Depth Pavement
 - Grading
 - Culvert Extension/Replace



OGALLALA - ROSCOE

PROJECT NO.: NH-80-3(156); CONTROL NO.: 61586

- Status: Design
- Right-of-Way: Completed
- Traffic Impacts:
 - Phase Traffic Control
- Letting Date: 2/29/2024
- Construction Timing: 6/3/2024

OGALLALA - ROSCOE

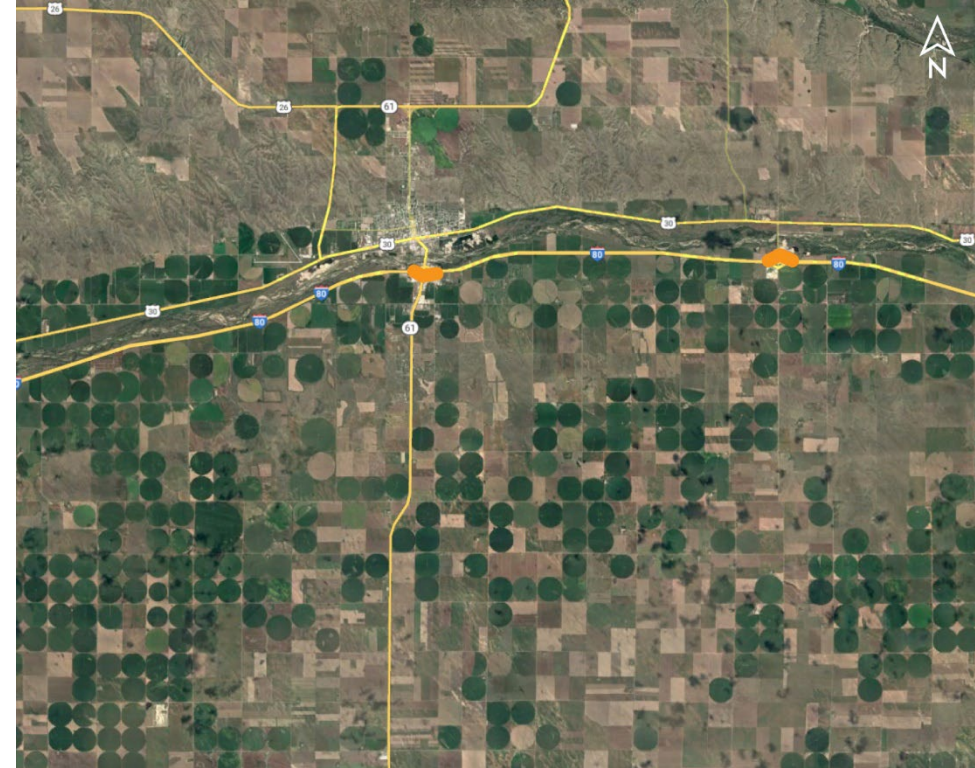
PROJECT NO.: NH-80-3(156); CONTROL NO.: 61586

- Anticipated Utilities Impact:
 - Full Depth Pavement
 - Lighting
 - Access Crossings
- Anticipated Request from Utilities:
 - Provide Existing Locations
 - Coordination with NDOT
 - Potholing TBD
- Additional Information:
 - No K-Sheets Required
 - Special Provisions Required
- Utilities Involved:
 - Allo Comm., Black Hills Energy, Charter Comm. (Spectrum), City of Ogallala, Lumen (CenturyLink), Midwest Electric, Nebraska PPD

OGALLALA - ROSCOE CROSSOVERS

PROJECT NO.: NH-80-3(157); CONTROL NO.: 61586A

- Project Length: N/A
- Scope of Work:
 - Full Depth Pavement



OGALLALA - ROSCOE CROSSEOVERS

PROJECT NO.: NH-80-3(157); CONTROL NO.: 61586A

- Status: Design
- Right-of-Way: Completed
- Traffic Impacts:
 - Phase Traffic Control
- Letting Date: 2/29/2024
- Construction Timing: 3/18/2024

OGALLALA - ROSCOE CROSSOVERS

PROJECT NO.: NH-80-3(157); CONTROL NO.: 61586A

- Anticipated Utilities Impact:
 - Lighting
 - Access Crossings
 - Grading
- Anticipated Request from Utilities:
 - Provide Existing Locations
 - Coordination with NDOT
- Additional Information:
 - No K-Sheets Required
 - Special Provisions Required
- Utilities Involved:
 - Allo Comm., Black Hills Energy, Charter Comm. (Spectrum), City of Ogallala, Lumen (CenturyLink), Midwest Electric, Nebraska PPD

OGALLALA WB REST AREA BUILDINGS

PROJECT NO.: NH-80-3(155); CONTROL NO.: 61371A

- Project Length: N/A
- Scope of Work:
 - Misc.



OGALLALA WB REST AREA BUILDINGS

PROJECT NO.: NH-80-3(155); CONTROL NO.: 61371A

- Status: Design
- Right-of-Way: Completed
- Traffic Impacts:
 - Other
- Letting Date: 2/29/2024
- Construction Timing: 6/3/2024

OGALLALA WB REST AREA BUILDINGS

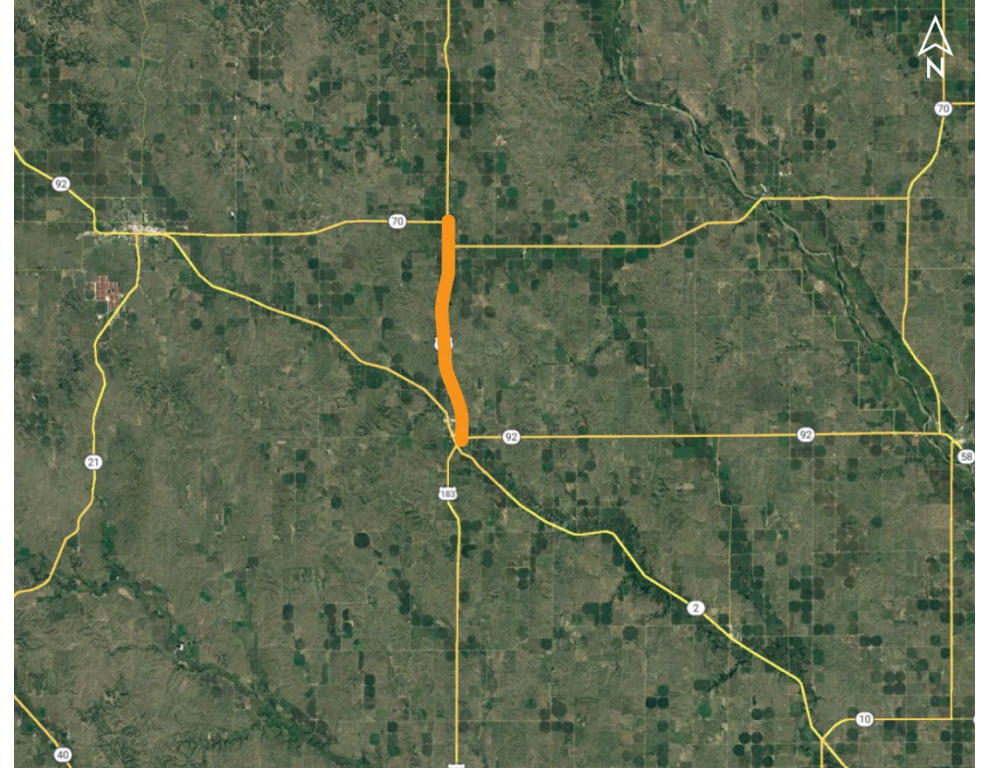
PROJECT NO.: NH-80-3(155); CONTROL NO.: 61371A

- Anticipated Utilities Impact:
 - New ROW
 - New Alignment
 - Lighting
- Anticipated Request from Utilities:
 - Provide Existing Locations
- Additional Information:
 - No K-Sheets Required
 - No Special Provisions Required
- Utilities Involved:
 - Allo Comm., Black Hills Energy, Charter Comm. (Spectrum), City of Ogallala, Lumen (CenturyLink), Midwest Electric, Nebraska PPD

ANSLEY NORTH (MS)

PROJECT NO.: STP-183-3(121); CONTROL NO.: 61667

- Project Length: 9.3
- Scope of Work:
 - Resurfacing
 - Culvert Extension/Replace
 - Guardrail



ANSLEY NORTH (MS)

PROJECT NO.: STP-183-3(121); CONTROL NO.: 61667

- Status: Design
- Right-of-Way: Completed
- Traffic Impacts:
 - Phase Traffic Control
- Letting Date: 2/29/2024
- Construction Timing: 5/20/2024

ANSLEY NORTH (MS)

PROJECT NO.: STP-183-3(121); CONTROL NO.: 61667

- Anticipated Utilities Impact:
 - New ROW
 - Culvert Extension/Replacement
 - Bridge Repair/Replacement
- Anticipated Request from Utilities:
 - Provide Existing Locations
- Additional Information:
 - No K-Sheets Required
 - No Special Provisions Required
- Utilities Involved:
 - Black Hills Energy, Custer PPD, Great Plains Comm., Hamilton Telecom., Lumen (CenturyLink), Tallgrass Energy, Viaero Fiber Net., Village of Ansley

IN BROKEN BOW (MS) PROJECT NO.: NH-STP-2-3(125); CONTROL NO.: 61685

- Project Length: 3.3
- Scope of Work:
 - Urban Reconstruction
 - Resurfacing



IN BROKEN BOW (MS) PROJECT NO.: NH-STP-2-3(125); CONTROL NO.: 61685

- Status: Design
- Right-of-Way: In Progress
- Traffic Impacts:
 - Phase Traffic Control
- Letting Date: 2/29/2024
- Construction Timing: 4/15/2024

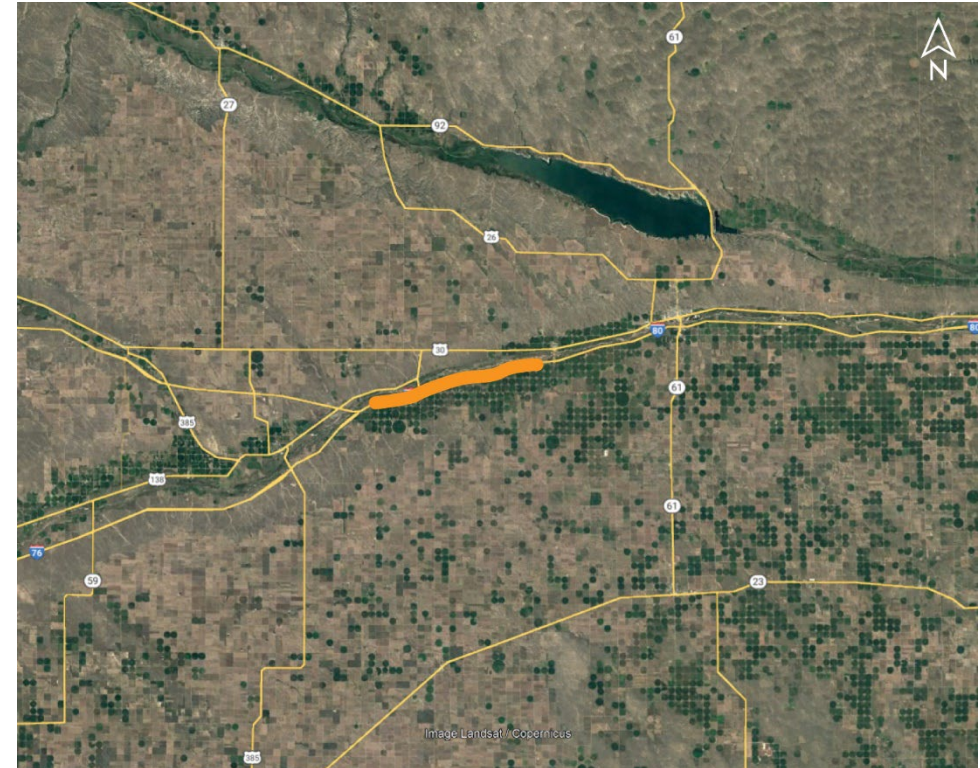
IN BROKEN BOW (MS)

PROJECT NO.: NH-STP-2-3(125); CONTROL NO.: 61685

- Anticipated Utilities Impact:
 - Urban Reconstruction
 - Full Depth Pavement
- Anticipated Request from Utilities:
 - Provide Existing Locations
- Additional Information:
 - No K-Sheets Required
 - No Special Provisions Required
- Utilities Involved:
 - Black Hills Energy, Charter Comm. (Spectrum), City of Broken Bow, Consolidated Telephone Co., Custer PPD, Great Plains Comm., Lumen (Century Link), Tallgrass Energy, Viaero Fiber Net.

BIG SPRINGS - BRULE PROJECT NO.: NH-80-3(162); CONTROL NO.: 61643

- Project Length: 9.2
- Scope of Work:
 - Concrete Joint Sealing



BIG SPRINGS - BRULE

PROJECT NO.: NH-80-3(162); CONTROL NO.: 61643

- Status: Design
- Right-of-Way: Not Required
- Traffic Impacts:
 - Phase Traffic Control
- Letting Date: 5/16/2024
- Construction Timing: 7/1/2024

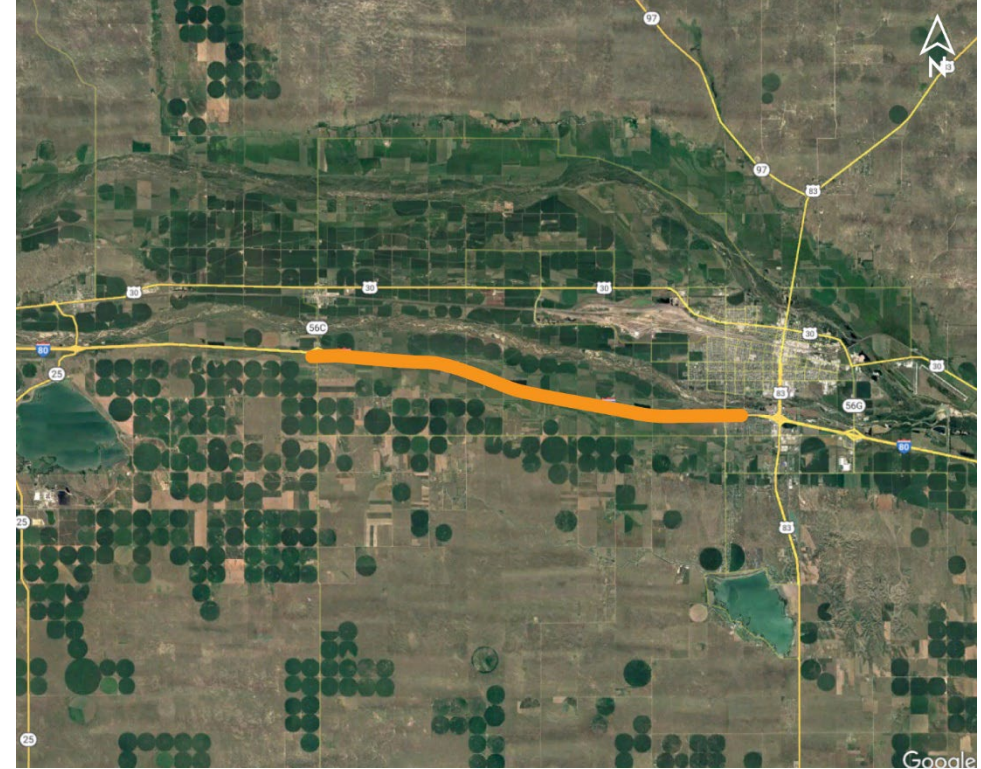
BIG SPRINGS - BRULE

PROJECT NO.: NH-80-3(162); CONTROL NO.: 61643

- Anticipated Utilities Impact: N/A
- Anticipated Request from Utilities:
 - Provide Existing Locations
- Additional Information:
 - No K-Sheets Required
 - No Special Provisions Required
- Utilities Involved:
 - ATC Comm., Black Hills Energy, Enbridge, Lumen (CenturyLink), Nebraska PPD

NORTH PLATTE WEST I-80 PROJECT NO.: NH-80-3(167); CONTROL NO.: 61712

- Project Length: 12.7
- Scope of Work:
 - Crack Sealing



NORTH PLATTE WEST I-80 PROJECT NO.: NH-80-3(167); CONTROL NO.: 61712

- Status: Design
- Right-of-Way: Not Required
- Traffic Impacts:
 - Phase Traffic Control
- Letting Date: 5/16/2024
- Construction Timing: 11/1/2024

NORTH PLATTE WEST I-80 PROJECT NO.: NH-80-3(167); CONTROL NO.: 61712

- Anticipated Utilities Impact: N/A
- Anticipated Request from Utilities:
 - Provide Existing Locations
- Additional Information:
 - No K-Sheets Required
 - No Special Provisions Required
- Utilities Involved:
 - Allo Comm., AT&T Comm., Charter Comm. (Spectrum), City of North Platte, Consolidated Telephone Co., Dawson PPD, Hershey Coop. Telephone Co., Lumen (CenturyLink), Northwestern Energy, NuStar Energy, OPTK Networks (NebraskaLink)

IN OGALLALA & SOUTH (MS)

PROJECT NO.: STP-NH-26-2(155); CONTROL NO.: 61632

- Project Length: 3.3
- Scope of Work:
 - Bridge Repair
 - Pavement Repairs



IN OGALLALA & SOUTH (MS)

PROJECT NO.: STP-NH-26-2(155); CONTROL NO.: 61632

- Status: Design
- Right-of-Way: Not Required
- Traffic Impacts:
 - Phase Traffic Control
- Letting Date: 12/14/2023
- Construction Timing: 6/3/2024

IN OGALLALA & SOUTH (MS)

PROJECT NO.: STP-NH-26-2(155); CONTROL NO.: 61632

- Anticipated Utilities Impact:
 - Bridge Repair/Replacement
- Anticipated Request from Utilities:
 - Provide Existing Locations
- Additional Information:
 - No K-Sheets Required
 - No Special Provisions Required
- Utilities Involved:
 - Allo Comm., Black Hills Energy, Charter Comm. (Spectrum), City of Ogallala, Lumen (CenturyLink), OPTK Networks (NebraskaLink), Unite Private Network, Verizon / MCI



CONSTRUCTION YEAR 2025

The following projects are anticipated to be let during 2025



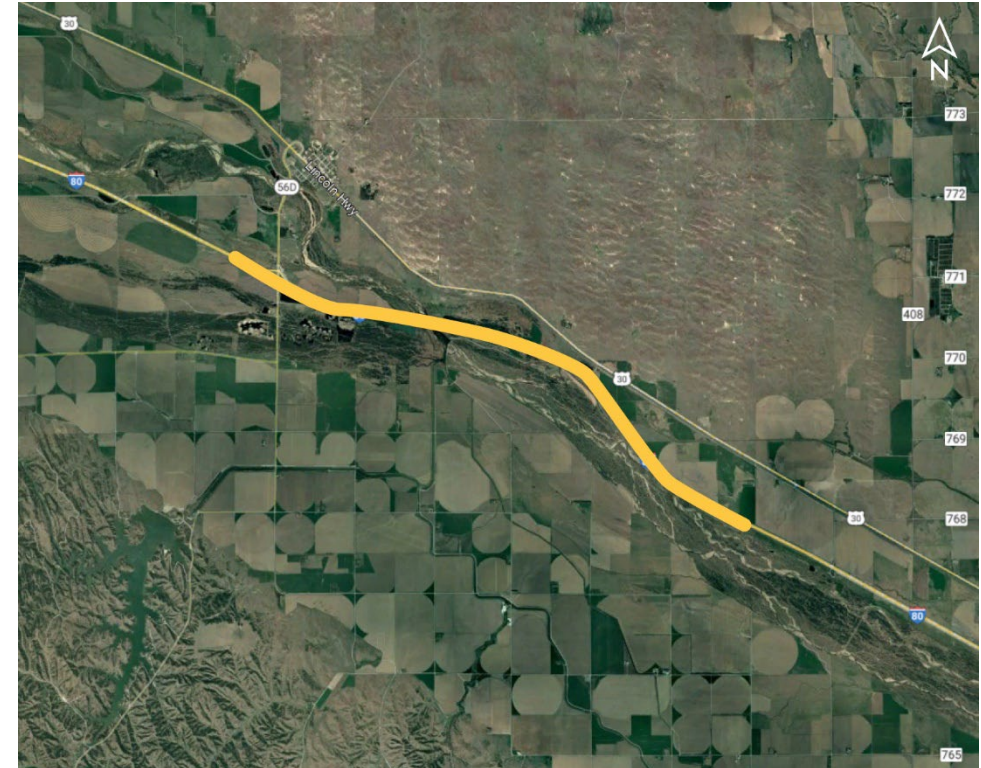
NEBRASKA

Good Life. Great Journey.

BRADY EAST (RESURF)

PROJECT NO.: NH-80-4(154); CONTROL NO.: 61663

- Project Length: 8.1
- Scope of Work:
 - Resurfacing



BRADY EAST (RESURF)

PROJECT NO.: NH-80-4(154); CONTROL NO.: 61663

- Status: Design
- Right-of-Way: Not Required
- Traffic Impacts:
 - Phase Traffic Control
- Letting Date: 8/29/2024
- Construction Timing: 5/1/2025

BRADY EAST (RESURF)

PROJECT NO.: NH-80-4(154); CONTROL NO.: 61663

- Anticipated Utilities Impact:
 - Bridge Repair/Replacement
 - Guardrail
- Anticipated Request from Utilities:
 - Provide Existing Locations
 - Coordination with NDOT
- Additional Information:
 - No K-Sheets Required
 - No Special Provisions Required
- Utilities Involved:
 - Charter Comm. (Spectrum), Consolidated Telephone Co., Dawson PPD, Lumen (CenturyLink), Nebraska PPD

LEMOYNE EAST (MS)

PROJECT NO.: STP-HSIP-92-2(112); CONTROL NO.: 61668

- Project Length: 6.7
- Scope of Work:
 - Resurfacing
 - Shoulder Work & Grading Slopes
 - Culvert Extension/Replace



LEMOYNE EAST (MS)

PROJECT NO.: STP-HSIP-92-2(112); CONTROL NO.: 61668

- Status: Design
- Right-of-Way: In Progress
- Traffic Impacts:
 - Phase Traffic Control
- Letting Date: 8/29/2024
- Construction Timing: 7/21/2025

LEMOYNE EAST (MS)

PROJECT NO.: STP-HSIP-92-2(112); CONTROL NO.: 61668

- Anticipated Utilities Impact:
 - New ROW
 - Culvert Extension/Replacement
 - Grading
- Anticipated Request from Utilities:
 - Provide Existing Locations
 - Coordination with NDOT
- Additional Information:
 - No K-Sheets Required
 - Special Provisions TBD
- Utilities Involved:
 - Central Nebraska PP & Irr. District, Glenwood Telephone, Midwest Electric

ANSLEY SOUTH (MS)

PROJECT NO.: STP-183-3(122); CONTROL NO.: 61673

- Project Length: 15.8
- Scope of Work:
 - Resurfacing
 - Bridge Repair
 - Guardrail



ANSLEY SOUTH (MS)

PROJECT NO.: STP-183-3(122); CONTROL NO.: 61673

- Status: Design
- Right-of-Way: In Progress
- Traffic Impacts:
 - Phase Traffic Control
- Letting Date: 8/29/2024
- Construction Timing: 4/1/2025

ANSLEY SOUTH (MS)

PROJECT NO.: STP-183-3(122); CONTROL NO.: 61673

- Anticipated Utilities Impact:
 - Bridge Repair/Replacement
 - Guardrail
 - Culvert Extension/Replacement
- Anticipated Request from Utilities:
 - Provide Existing Locations
 - Coordination with NDOT
- Additional Information:
 - No K-Sheets Required
 - No Special Provisions Required
- Utilities Involved:
 - Custer PPD, Frontier Comm., Hamilton Telecom., Lumen (CenturyLink)

US-30 AND US-283 IN LEXINGTON (MS) PROJECT NO.: STP-30-3(119); CONTROL NO.: 61692

- Project Length: 2.8
- Scope of Work:
 - Resurfacing
 - Pavement Repairs



US-30 AND US-283 IN LEXINGTON (MS)

PROJECT NO.: STP-30-3(119); CONTROL NO.: 61692

- Status: Design
- Right-of-Way: In Progress
- Traffic Impacts:
 - Phase Traffic Control
- Letting Date: 8/29/2024
- Construction Timing: 8/11/2025

US-30 AND US-283 IN LEXINGTON (MS)

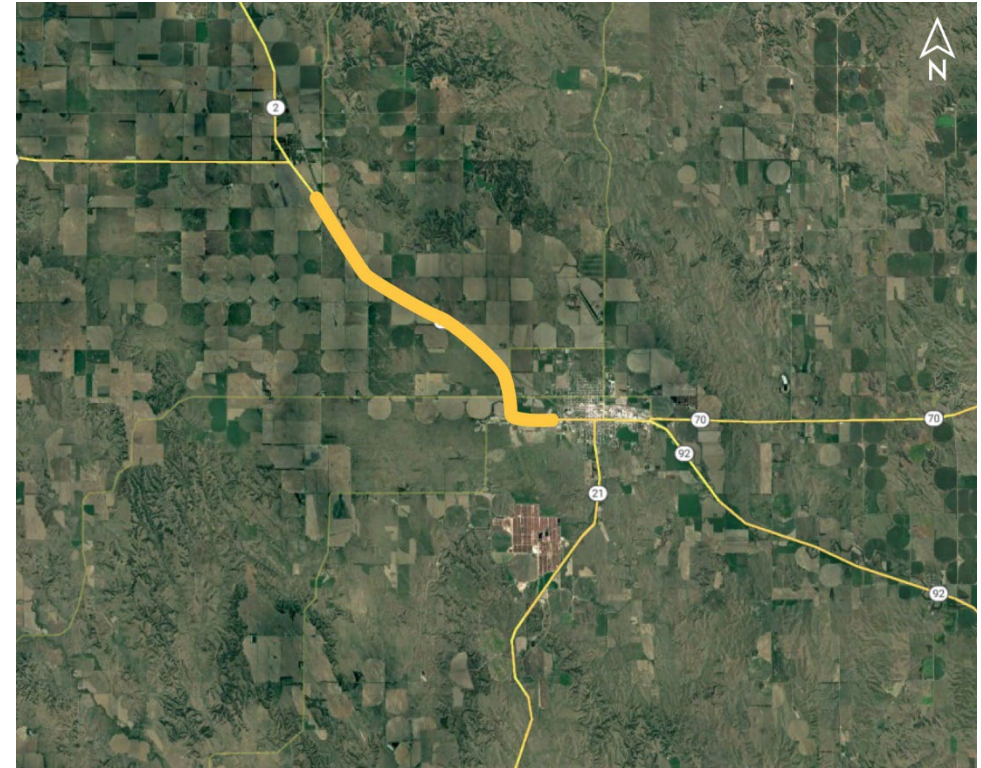
PROJECT NO.: STP-30-3(119); CONTROL NO.: 61692

- Anticipated Utilities Impact:
 - Shoulder Work
 - Access Crossings
- Anticipated Request from Utilities:
 - Provide Existing Locations
 - Coordination with NDOT
 - Locates
- Additional Information:
 - No K-Sheets Required
 - No Special Provisions Required
- Utilities Involved:
 - AT&T Comm., Black Hills Energy, Charter Comm. (Spectrum), Great Plains Comm., City of Lexington, Lumen (Century Link), OPTK Network (NebraskaLink), Cogent Comm. Inc (T-Mobile, Sprint), United Private Networks
 - Verizon (MCI)

MERNA - BROKEN BOW (MS)

PROJECT NO.: NH-2-3(127); CONTROL NO.: 61698

- Project Length: 7.5
- Scope of Work:
 - Resurfacing
 - Full Depth Pavement
 - Shoulder Work



MERNA - BROKEN BOW (MS)

PROJECT NO.: NH-2-3(127); CONTROL NO.: 61698

- Status: Design
- Right-of-Way: In Progress
- Traffic Impacts:
 - Phase Traffic Control
- Letting Date: 8/29/2024
- Construction Timing: 7/14/2025

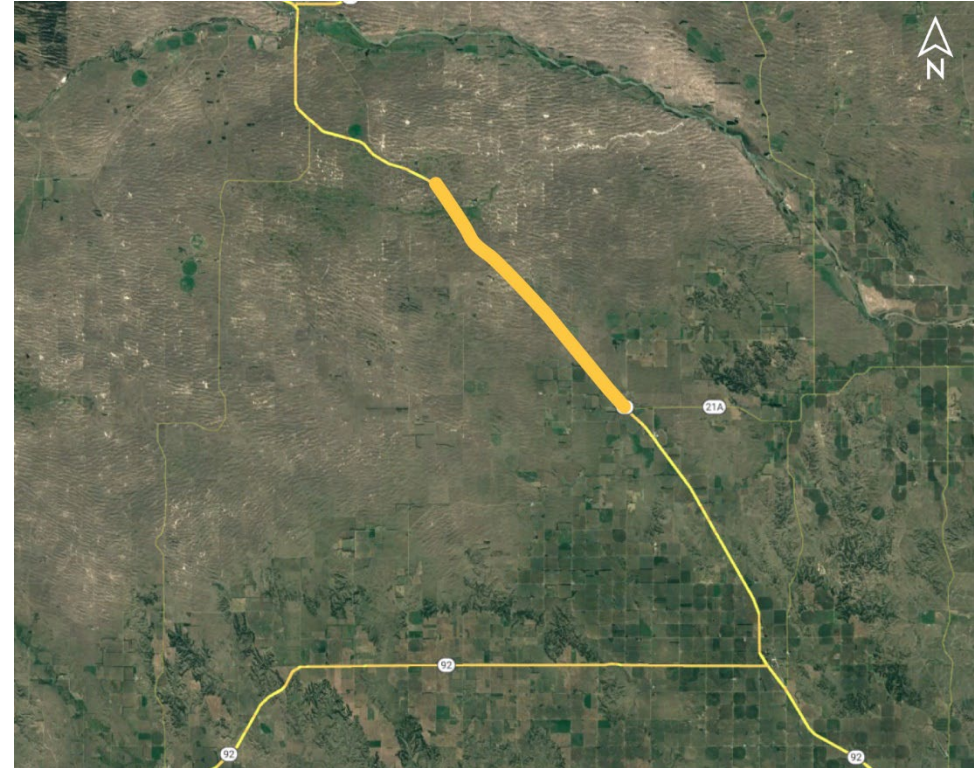
MERNA - BROKEN BOW (MS)

PROJECT NO.: NH-2-3(127); CONTROL NO.: 61698

- Anticipated Utilities Impact:
 - Culvert Extension/Replacement
 - Shoulder Work
 - New ROW
- Anticipated Request from Utilities:
 - Provide Existing Locations
 - Coordination with NDOT
 - Locates
- Additional Information:
 - No K-Sheets Required
 - Special Provisions TBD
- Utilities Involved:
 - Black Hills Energy, City of Broken Bow, Consolidated Telephone Co., Custer PPD, Great Plains Comm., Lumen (Century Link), Viaero Fiber Net.

ANSELMO NORTHWEST (MS) PROJECT NO.: NH-2-3(128); CONTROL NO.: 61700

- Project Length: 10.7
- Scope of Work:
 - Resurfacing



ANSELMO NORTHWEST (MS)

PROJECT NO.: NH-2-3(128); CONTROL NO.: 61700

- Status: Design
- Right-of-Way: In Progress
- Traffic Impacts:
 - Phase Traffic Control
- Letting Date: 8/29/2024
- Construction Timing: 7/7/2025

ANSELMO NORTHWEST (MS)

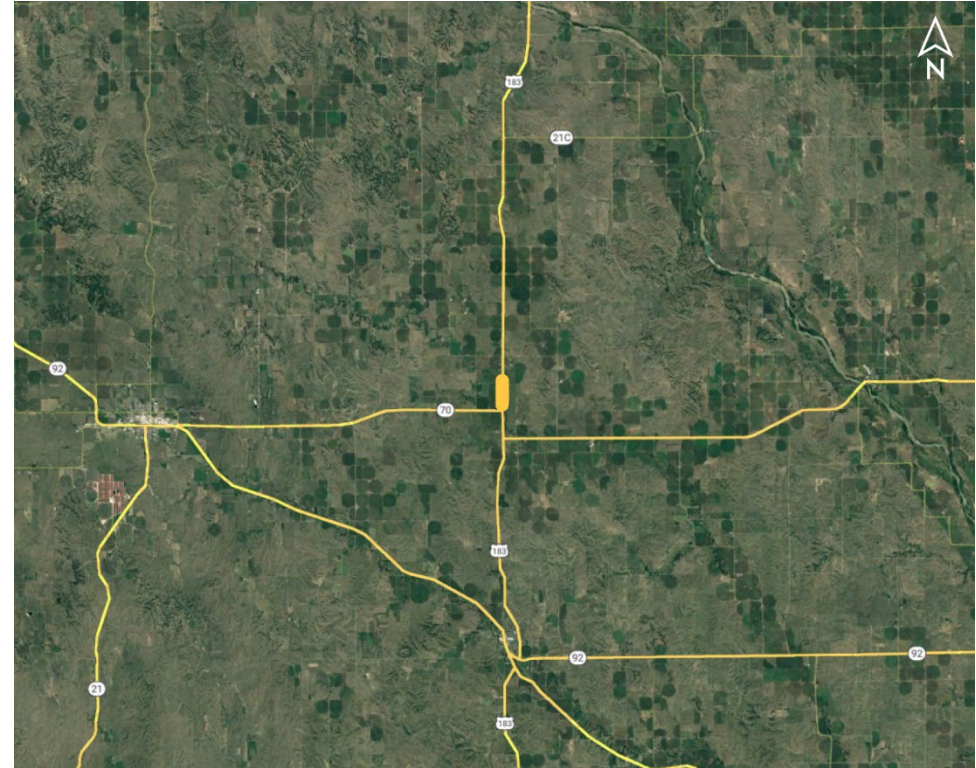
PROJECT NO.: NH-2-3(128); CONTROL NO.: 61700

- Anticipated Utilities Impact:
 - Culvert Extension/Replacement
- Anticipated Request from Utilities:
 - Provide Existing Locations
 - Coordination with NDOT
 - Locates
- Additional Information:
 - No K-Sheets Required
 - No Special Provisions Required
- Utilities Involved:
 - Consolidated Telephone Co., Custer PPD, Great Plains Comm., NDEQ, Nebraska DNR (USGS), Viaero Fiber Net., Village of Anselmo, Village of Arnold

COMSTOCK SOUTH BRIDGES

PROJECT NO.: STP-183-3(124); CONTROL NO.: 61701

- Project Length: Bridge
- Scope of Work:
 - Bridge Repair



COMSTOCK SOUTH BRIDGES

PROJECT NO.: STP-183-3(124); CONTROL NO.: 61701

- Status: Design
- Right-of-Way: Not Required
- Traffic Impacts:
 - Phase Traffic Control
- Letting Date: 8/29/2024
- Construction Timing: 5/1/2025

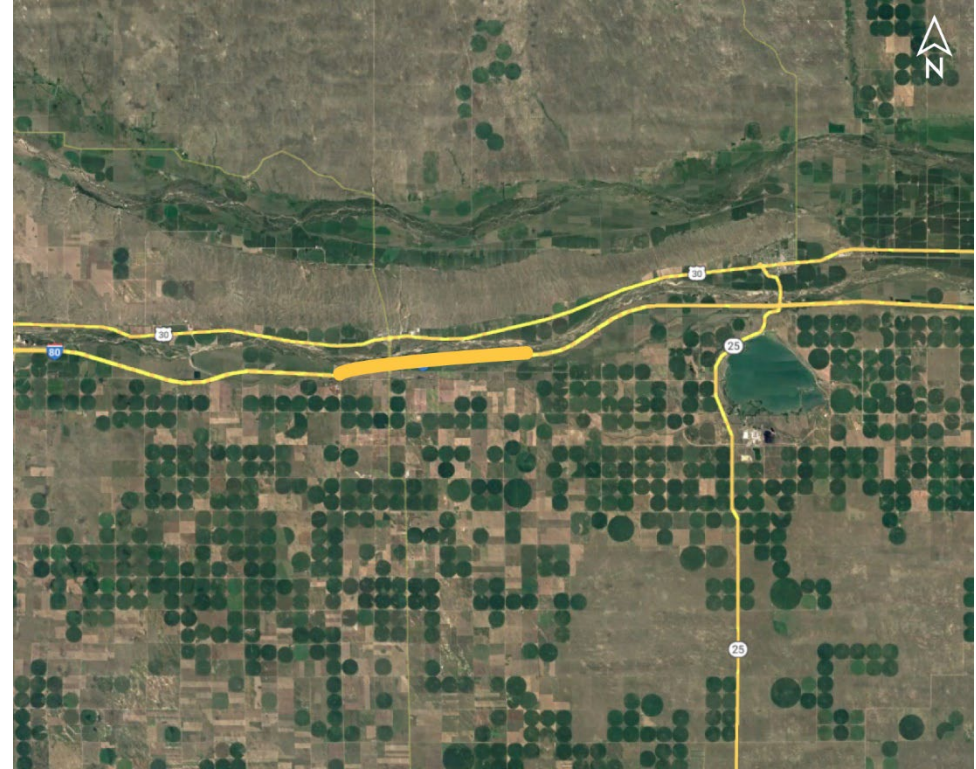
COMSTOCK SOUTH BRIDGES

PROJECT NO.: STP-183-3(124); CONTROL NO.: 61701

- Anticipated Utilities Impact:
 - Bridge Repair/Replacement
- Anticipated Request from Utilities:
 - Provide Existing Locations
 - Coordination with NDOT
- Additional Information:
 - No K-Sheets Required
 - No Special Provisions Required
- Utilities Involved:
 - Custer PPD, Great Plains Comm.

PAXTON EAST I-80 PROJECT NO.: NH-80-3(168); CONTROL NO.: 61717

- Project Length: 6.8
- Scope of Work:
 - Resurfacing



PAXTON EAST I-80

PROJECT NO.: NH-80-3(168); CONTROL NO.: 61717

- Status: Design
- Right-of-Way: Not Required
- Traffic Impacts:
 - Phase Traffic Control
- Letting Date: 8/29/2024
- Construction Timing: 4/1/2026

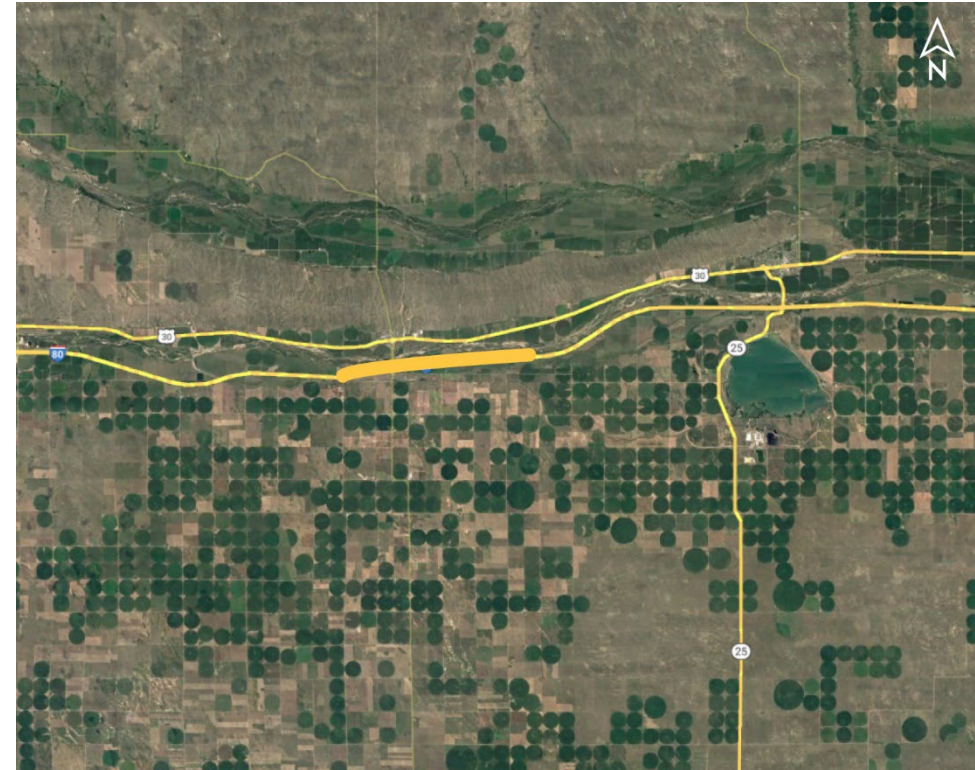
PAXTON EAST I-80

PROJECT NO.: NH-80-3(168); CONTROL NO.: 61717

- Anticipated Utilities Impact:
 - Bridge Repair/Replacement
 - Shoulder Work
- Anticipated Request from Utilities:
 - Provide Existing Locations
 - Coordination with NDOT
- Additional Information:
 - No K-Sheets Required
 - No Special Provisions Required
- Utilities Involved:
 - Charter Comm. (Spectrum), Consolidated Telephone Co., Midwest Elec. Coop Corp, Nebraska PPD, Village of Paxton, City of Ogallala

DISTRICT 6 HIGH MAST TOWER REPLACEMENT PROJECT NO.: STP-80-4(162); CONTROL NO.: 61728

- Project Length: Lighting
- Scope of Work:
 - Misc.



DISTRICT 6 HIGH MAST TOWER REPLACEMENT PROJECT NO.: STP-80-4(162); CONTROL NO.: 61728

- Status: Design
- Right-of-Way: Not Required
- Traffic Impacts:
 - Phase Traffic Control
- Letting Date: 8/29/2024
- Construction Timing: 8/18/2025

DISTRICT 6 HIGH MAST TOWER REPLACEMENT PROJECT NO.: STP-80-4(162); CONTROL NO.: 61728

- Anticipated Utilities Impact:
 - Grading
- Anticipated Request from Utilities:
 - Provide Existing Locations
 - Coordination with NDOT
 - Potholing TBD
- Additional Information:
 - No K-Sheets Required
 - Special Provisions TBD
- Utilities Involved:
 - Allo, ATC Comm, Charter Comm, City of North Platte, Dawson PPD, Nebraska PPD, Northwestern Energy

OGALLALA SOUTH PROJECT NO.: STP-61-2(117); CONTROL NO.: 61679

- Project Length: 6.5
- Scope of Work:
 - Resurfacing



OGALLALA SOUTH PROJECT NO.: STP-61-2(117); CONTROL NO.: 61679

- Status: Design
- Right-of-Way: Not Required
- Traffic Impacts:
 - Phase Traffic Control
- Letting Date: 8/29/2024
- Construction Timing: 6/3/2025

OGALLALA SOUTH PROJECT NO.: STP-61-2(117); CONTROL NO.: 61679

- Anticipated Utilities Impact:
 - No Impacts
- Anticipated Request from Utilities:
 - Provide Existing Locations
 - Coordination with NDOT
- Additional Information:
 - No K-Sheets Required
 - No Special Provisions Required
- Utilities Involved:
 - AT&T, Black Hills Energy, Charter Communications, City of Ogallala, Enbridge Energy, Lumen/ Century Link, Midwest Electric Member Corp., Nebraska PPD, OPTK Networks

QUESTIONS & WRAP UP

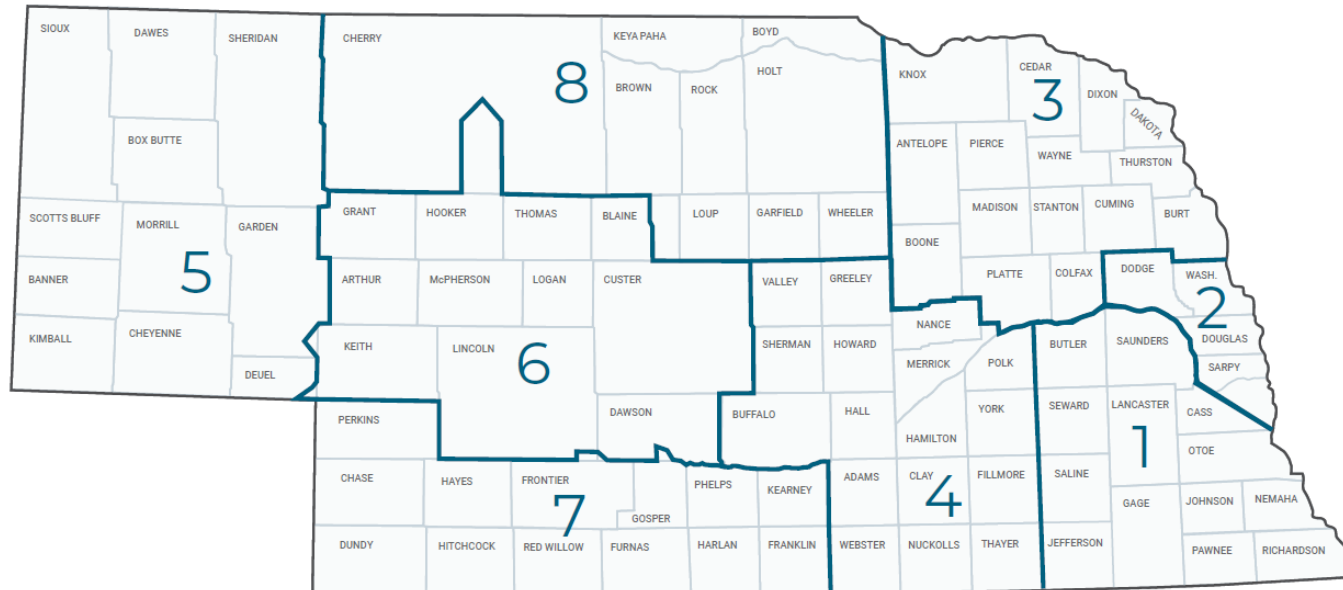
ANY FINAL QUESTIONS?

Ask them now!

If you have questions after this meeting, or would like to view more detailed project maps, please reach out to your utility coordinator.

HAVE A QUESTION ABOUT A PROJECT YOUR UTILITY IS INVOLVED IN?

Contact your district's utility coordinator!



Utility Coordinators

District 4

Don Horton
402-479-4732
don.horton@nebraska.gov

Districts 5, 6, & 7

Rhett Robinson
402-479-3552
rhett.robinson@nebraska.gov

Districts 1 & 8

Katie Acevedo
402-479-3999
katie.acevedo@nebraska.gov

Districts 2 & 3

Curt Yager
402-479-4425
curt.yager@nebraska.gov

Utility Engineer

Dave Hansen
402-479-4459
david.t.hansen@nebraska.gov

Professional Engineer

Kathy Fischer
402-479-4446
katharine.fischer@nebraska.gov

Utilities Section

PO Box 94759
Lincoln, NE 68509-4759
NDOT.RD-Utilities@nebraska.gov

WE NEED YOUR FEEDBACK

Your valuable feedback helps these meetings – and NDOT's utility coordination program – be better.

Use your phone's camera to scan this QR code or use our paper survey.



VISIT OUR WEBSITE

Visit [NDOT.info/utility](https://ndot.info/utility) for more information on:

- Utility accommodation
- Permitting
- Coordination
- Project information
- Reimbursements
- Additional information



Thank You



NEBRASKA
Good Life. Great Journey.