

S-6-4(1022) Hastings Southeast; C.N. 41086

WELCOME!

¡Bienvenido!

Public Information Open House

Intérprete de español disponible

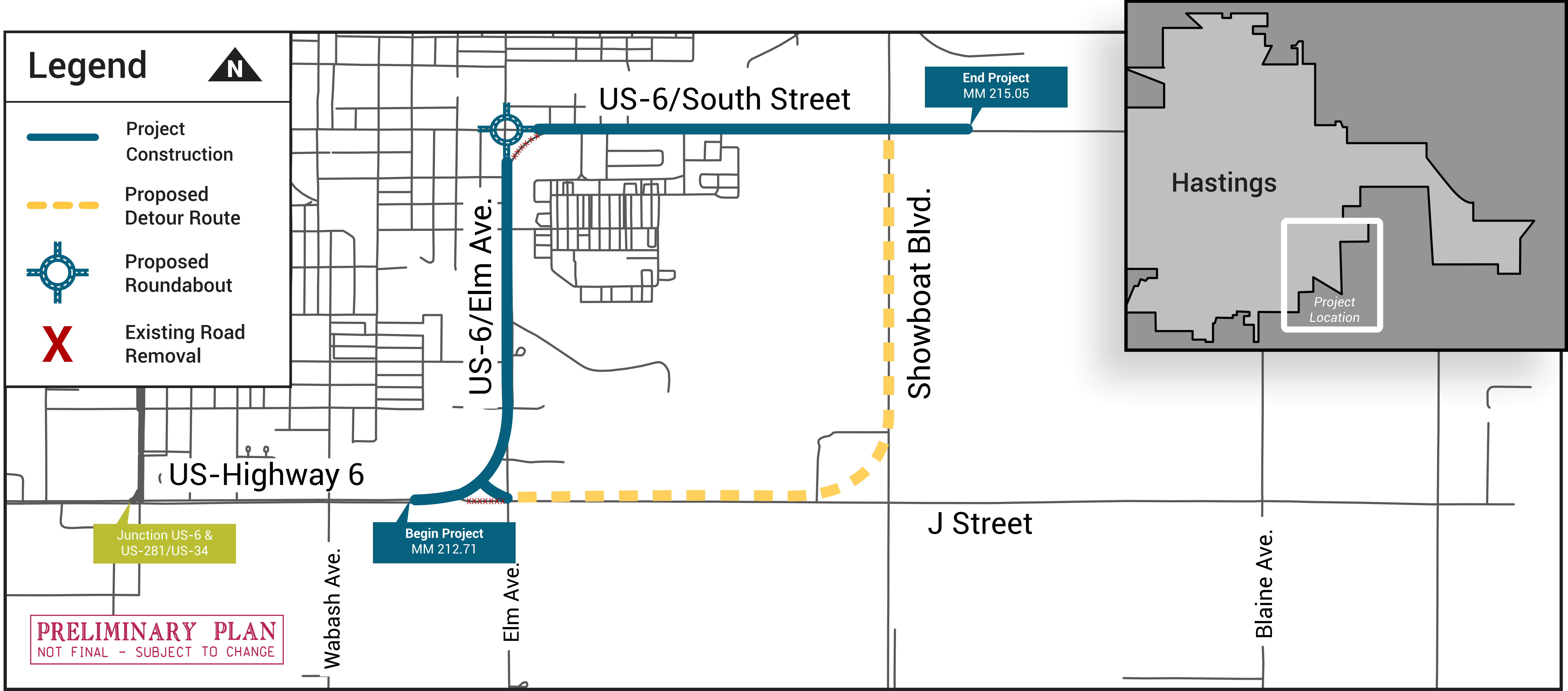
BUILD NEBRASKA ACT



NEBRASKA
Good Life. Great Journey.
DEPARTMENT OF TRANSPORTATION

Project Location & Detour

S-6-4(1022) Hastings Southeast; C.N. 41086



Project Description

Identified as *Hastings Southeast*, the proposed project would reconstruct approximately 2.38 miles of U.S. Highway 6 (US-6) beginning approximately 0.77 miles east of the junction of US-6 and U.S. Highway 281/U.S. Highway 34 (US-281/US-34), at mile marker (MM) 212.71, and extending north on Elm Avenue, then east on South Street to MM 215.05, approximately 0.24 miles east of Showboat Boulevard.

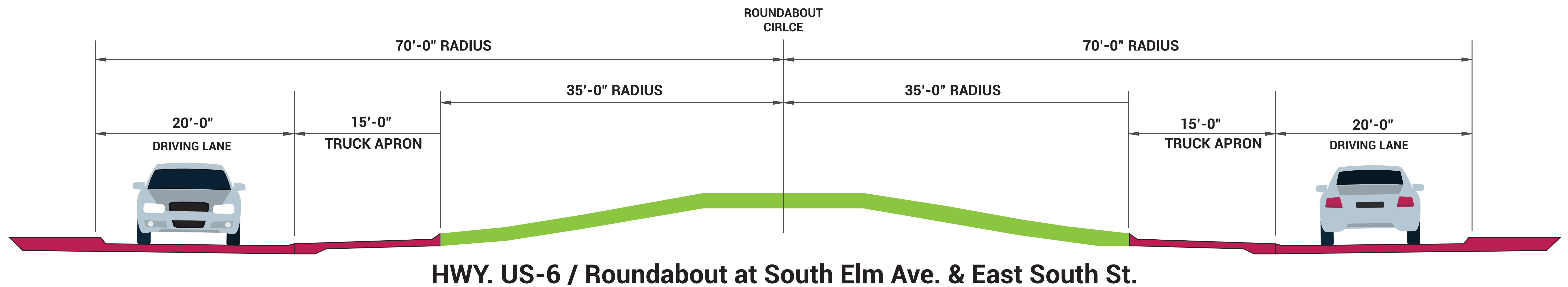
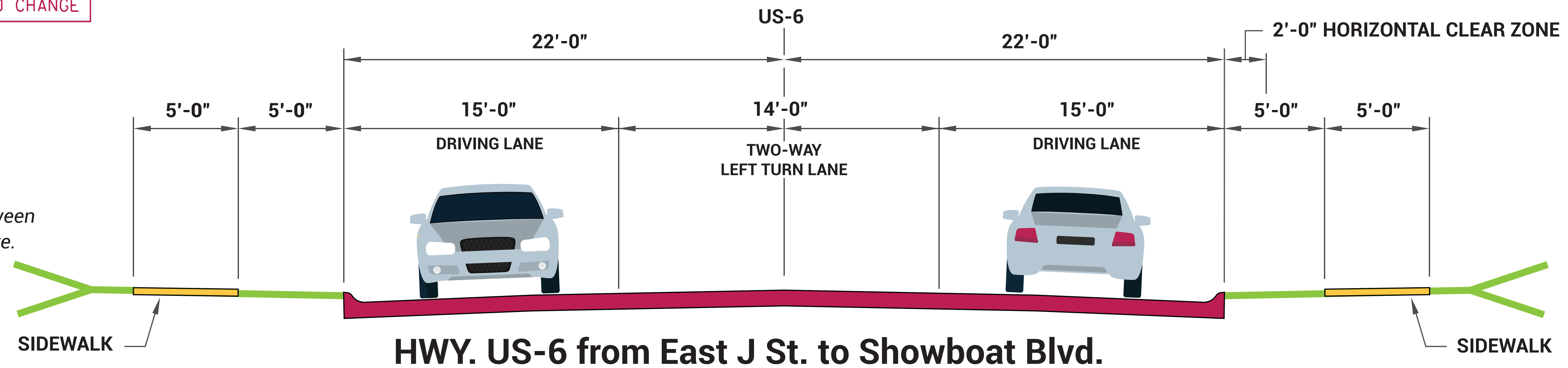
Purpose & Need

The **purpose** of this project is to improve safety, reduce congestion, improve the reliability of the transportation system, and perpetuate the mobility of the traveling public. The **need** for this project is based on the condition of the existing roadway.

Typical Sections - US-6

PRELIMINARY PLAN
NOT FINAL - SUBJECT TO CHANGE

*Sidewalks would only be constructed along US-6 between East "D" St. and South 5th Ave.



Anticipated Project Schedule

PRELIMINARY PLAN
NOT FINAL - SUBJECT TO CHANGE

Public Information Meeting: July 25, 2023

Right of Way Appraisals/Aquisitions: Spring 2024 - Summer 2025

Anticipated Project Letting: Summer 2025

Anticipated Construction Start: Spring 2026

Utility Relocations: 2025 - 2026
(some utility work may precede and run concurrent to the project construction)

Anticipated Project Completion: Summer 2028