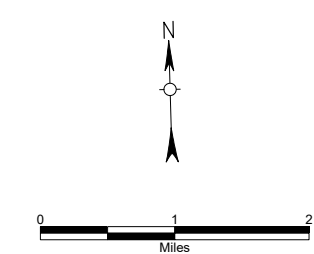
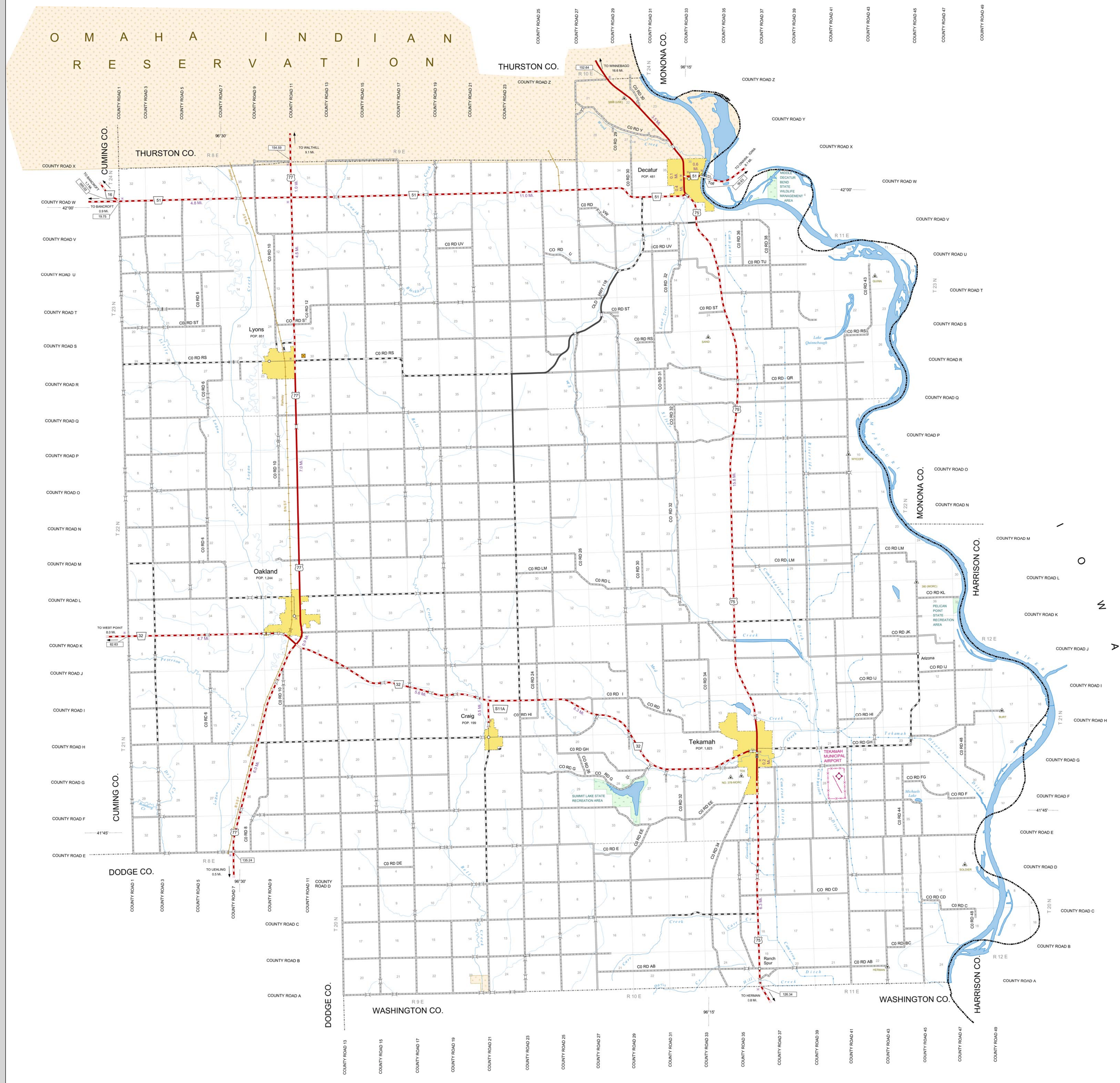
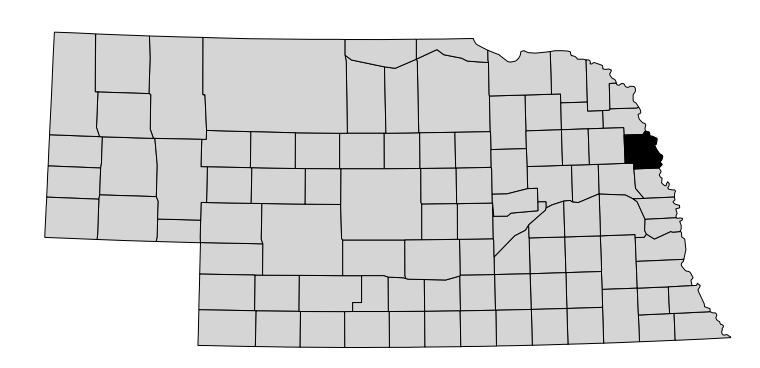


GENERAL HIGHWAY MAP BURT COUNTY NEBRASKA 2020



- | | |
|--|--|
| <p>STATE HIGHWAYS</p> <ul style="list-style-type: none"> Interstate Highway with Full Control of Access Divided Highway Multiple Lane Undivided Highway Concrete / Brick Surface Asphalt / Bituminous Surface Gravel or Crushed Rock <p>LOCAL ROADS</p> <ul style="list-style-type: none"> Concrete / Brick Surface Asphalt / Bituminous Surface Gravel or Crushed Rock Unimproved Road Primitive Road Streets to City Center <p>ROADWAY IDENTIFIERS</p> <ul style="list-style-type: none"> ADAMS ROAD 911 Named / Numbered Streets 70 Interstate Numbered Route 385 U.S. Numbered Route 67 State Numbered Route 55B State Numbered Spur 14C State Numbered Link 13824 Highway Reference Post Number 360 Interstate Exit Number <p>STRUCTURAL FEATURES</p> <ul style="list-style-type: none"> Highway Bridge Pedestrian Underpass Pedestrian Overpass Cattle Guard Railroad Railroad Underpass Railroad Overpass | <p>CULTURAL FEATURES</p> <ul style="list-style-type: none"> State Capital County Seat Other Cities and Villages Courthouse Highway Maintenance Yard Weigh Station Rest Area Commercial or Municipal Airport <p>AREA FEATURES</p> <ul style="list-style-type: none"> Indian Reservation Areas National Areas State Game and Parks Areas Incorporated City or Village Inset Map Boundary <p>BOUNDARIES</p> <ul style="list-style-type: none"> State Boundary County Boundary Township Line Section Line Airport Boundary <p>MEASUREMENT SYSTEMS</p> <ul style="list-style-type: none"> 100' 15" Latitude and Longitude 41' 45" Latitude and Longitude Triangulation Station 6.666666666666667 Distances Between Points <p>WATER FEATURES</p> <ul style="list-style-type: none"> Wide River River Named Creek Unnamed Creek Irrigation Ditch or Canal Reservoir, Pond, or Lake |
|--|--|



This map is to be used for information only and is not intended to show ownership or to be definitive on which roads are public under Nebraska Law. The Nebraska Department of Transportation makes no warranties, guarantees or representations for the accuracy of this information and assumes no liability for errors or omissions. Any inconsistencies should be reported to NDOT.

CORPORATE LIMITS AS OF 2019 - STATE HIGHWAYS CORRECTED TO 2019

Prepared by: The Nebraska Department of Transportation
In Cooperation with the U.S. Department of Transportation
and Federal Highway Administration

