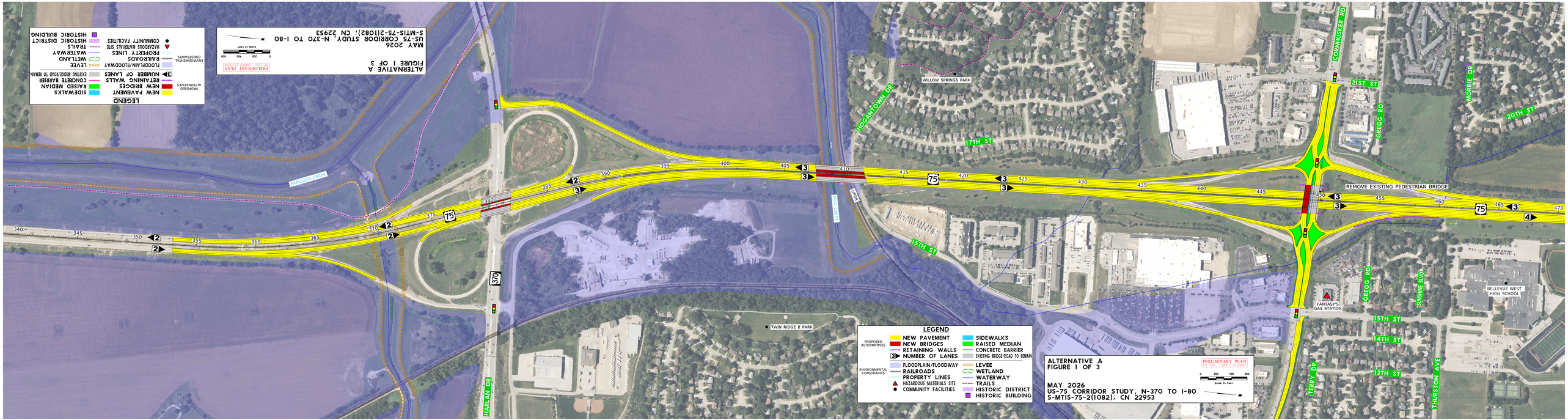
ALTERNATIVE A
FIGURE 1 OF 3
MAY 2026
US-75 CORRIDOR STUDY, N-370 TO I-80
S-MTIS-75-2(1082); CN 22953
PRELIMINARY PLAN
NOT FINAL - SUBJECT TO CHANGE
0 200 400 600
Scale In Feet
LEGEND
PROPOSED ALTERNATIVES
NEW PAVEMENT
NEW BRIDGES
RETAINING WALLS
NUMBER OF LANES
SIDEWALKS
RAISED MEDIAN
CONCRETE BARRIER
EXISTING BRIDGE/ROAD TO REMAIN
ENVIRONMENTAL CONSTRAINTS
FLOODPLAIN/FLOODWAY
RAILROADS
PROPERTY LINES
HAZARDOUS MATERIALS SITE
COMMUNITY FACILITIES
LEVEE
WETLAND
WATERWAY
TRAILS
HISTORIC DISTRICT
HISTORIC BUILDING
PAPILLION CREEK
TWIN RIDGE II PARK
HARLAN DR
370
75
340
345
350
355
360
365
370
375
380
385
390
395
400
405
410
415
420
425
430
435
440
445
450
455
460
465
470
HOGANTOWN DR
WILLOW SPRINGS PARK
17TH ST
15TH ST
TWO CREEK
REMOVE EXISTING PEDESTRIAN BRIDGE
CORNHUSKER RD
21ST ST
GREGG RD
MORRIE DR
20TH ST
FANTASY'S GAS STATION
SUNSHINE BLVD
BELLEVUE WEST HIGH SCHOOL
15TH ST
14TH ST
13TH ST
TERRY DR
THURSTON AVE

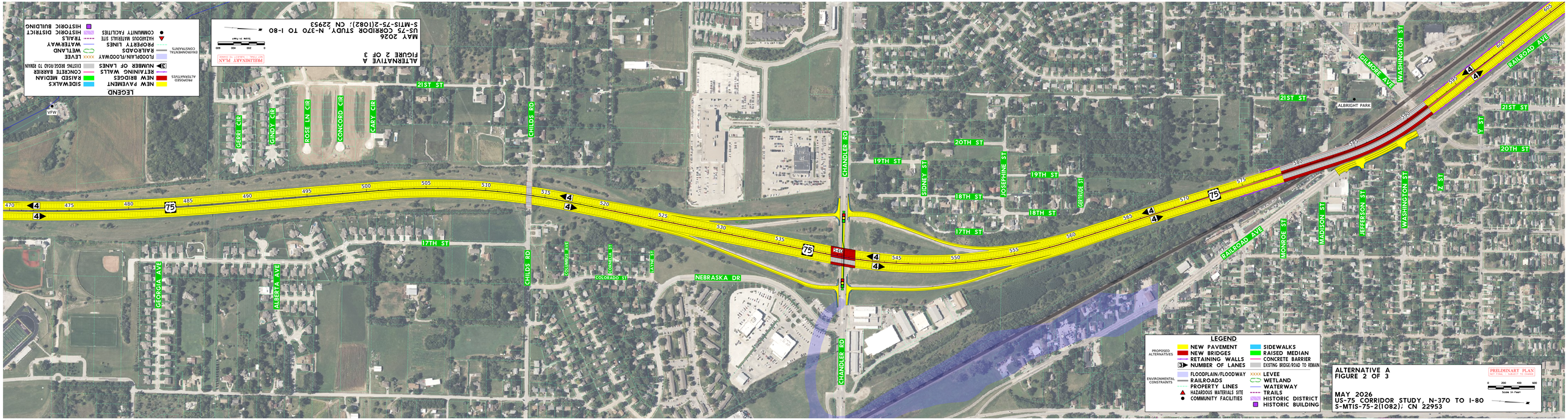
LEGEND
PROPOSED ALTERNATIVES
NEW PAVEMENT
NEW BRIDGES
RETAINING WALLS
NUMBER OF LANES
SIDEWALKS
RAISED MEDIAN
CONCRETE BARRIER
EXISTING BRIDGE/ROAD TO REMAIN
ENVIRONMENTAL CONSTRAINTS
FLOODPLAIN/FLOODWAY
RAILROADS
PROPERTY LINES
HAZARDOUS MATERIALS SITE
COMMUNITY FACILITIES
LEVEE
WETLAND
WATERWAY
TRAILS
HISTORIC DISTRICT
HISTORIC BUILDING
ALTERNATIVE A
FIGURE 2 OF 3
MAY 2026
US-75 CORRIDOR STUDY, N-370 TO I-80
S-MTIS-75-2(1082); CN 22953
PRELIMINARY PLAN
NOT FINAL - SUBJECT TO CHANGE
0 200 400 600
Scale in Feet
ALTERNATIVE A
FIGURE 2 OF 3
MAY 2026
US-75 CORRIDOR STUDY, N-370 TO I-80
S-MTIS-75-2(1082); CN 22953
PRELIMINARY PLAN
NOT FINAL - SUBJECT TO CHANGE
0 200 400 600
Scale in Feet
LEGEND
PROPOSED ALTERNATIVES
NEW PAVEMENT
NEW BRIDGES
RETAINING WALLS
NUMBER OF LANES
SIDEWALKS
RAISED MEDIAN
CONCRETE BARRIER
EXISTING BRIDGE/ROAD TO REMAIN
ENVIRONMENTAL CONSTRAINTS
FLOODPLAIN/FLOODWAY
RAILROADS
PROPERTY LINES
HAZARDOUS MATERIALS SITE
COMMUNITY FACILITIES
LEVEE
WETLAND
WATERWAY
TRAILS
HISTORIC DISTRICT
HISTORIC BUILDING
470
475
480
485
490
495
500
505
510
515
520
525
530
535
540
545
550
555
560
565
570
575
580
590
600
75
4
21ST ST
17TH ST
20TH ST
19TH ST
18TH ST
17TH ST
GERRI CIR
GINDY CIR
ROSE LN CIR
CONCORD CIR
GARY CIR
CHILDS RD
GEORGIA AVE
ALBERTA AVE
COLUMBUS AVE
CONSTITUTIONAL AVE
LAYNE ST
COLORADO ST
NEBRASKA DR
CHANDLER RD
SIDNEY ST
JOSEPHINE ST
GERTRUDE ST
RAILROAD AVE
MONROE ST
MADISON ST
JEFFERSON ST
WASHINGTON ST
GILMORE AVE
ALBRIGHT PARK
Y ST
Z ST
VFW

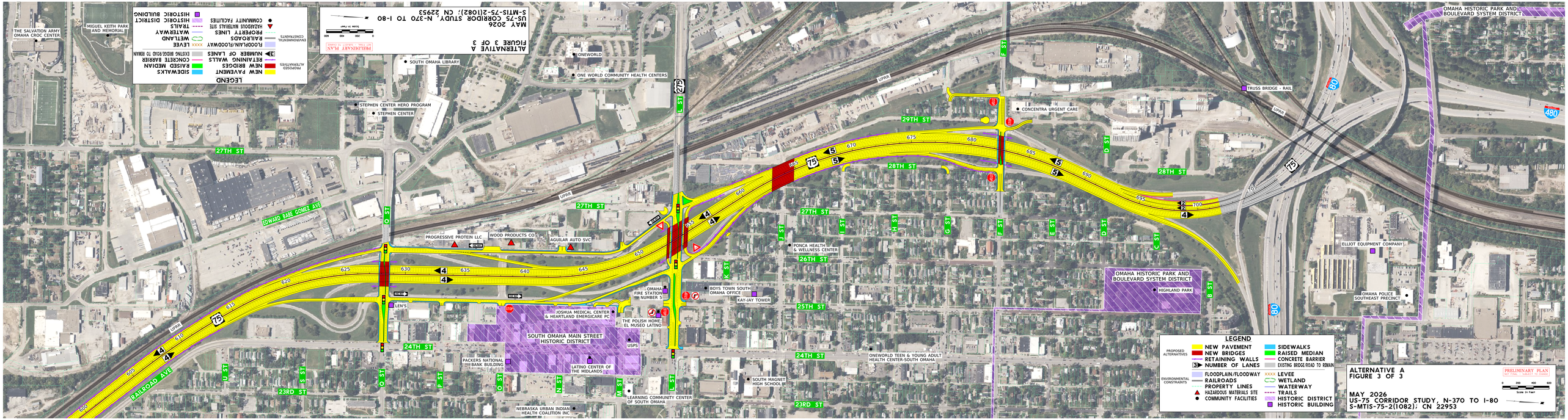
ALTERNATIVE A
FIGURE 3 OF 3
MAY 2026
US-75 CORRIDOR STUDY, N-370 TO I-80
S-MTIS-75-2(1082); CN 22953
PRELIMINARY PLAN
NOT FINAL - SUBJECT TO CHANGE
0 200 400 600
Scale in Feet
LEGEND
PROPOSED ALTERNATIVES
NEW PAVEMENT
NEW BRIDGES
RETAINING WALLS
NUMBER OF LANES
SIDEWALKS
RAISED MEDIAN
CONCRETE BARRIER
EXISTING BRIDGE/ROAD TO REMAIN
ENVIRONMENTAL CONSTRAINTS
FLOODPLAIN/FLOODWAY
RAILROADS
PROPERTY LINES
HAZARDOUS MATERIALS SITE
COMMUNITY FACILITIES
LEVEE
WETLAND
WATERWAY
TRAILS
HISTORIC DISTRICT
HISTORIC BUILDING
THE SALVATION ARMY OMAHA CROC CENTER
MIGUEL KEITH PARK AND MEMORIAL
SOUTH OMAHA LIBRARY
ONEWORLD
ONE WORLD COMMUNITY HEALTH CENTERS
STEPHEN CENTER HERO PROGRAM
STEPHEN CENTER
OMAHA HISTORIC PARK AND BOULEVARD SYSTEM DISTRICT
TRUSS BRIDGE - RAIL
CONCENTRA URGENT CARE
27TH ST
28TH ST
29TH ST
26TH ST
25TH ST
24TH ST
23RD ST
L ST
O ST
F ST
D ST
C ST
B ST
J ST
I ST
H ST
G ST
E ST
K ST
N ST
M ST
U ST
S ST
P ST
EDWARD BABE GOMEZ AVE
RAILROAD AVE
UPRR
PROGRESSIVE PROTEIN LLC
WOOD PRODUCTS CO.
AGUILAR AUTO SVC
LEN'S
OMAHA FIRE STATION NUMBER 5
BOYS TOWN SOUTH OMAHA OFFICE
KAY-JAY TOWER
PONCA HEALTH & WELLNESS CENTER
JOSHUA MEDICAL CENTER & HEARTLAND EMERGICARE PC
THE POLISH HOME; EL MUSEO LATINO
SOUTH OMAHA MAIN STREET HISTORIC DISTRICT
USPS
PACKERS NATIONAL BANK BUILDING
LATINO CENTER OF THE MIDLANDS
NEBRASKA URBAN INDIAN HEALTH COALITION INC
LEARNING COMMUNITY CENTER OF SOUTH OMAHA
SOUTH MAGNET HIGH SCHOOL
ONEWORLD TEEN & YOUNG ADULT HEALTH CENTER-SOUTH OMAHA
OMAHA HISTORIC PARK AND BOULEVARD SYSTEM DISTRICT
HIGHLAND PARK
ELLIOT EQUIPMENT COMPANY
OMAHA POLICE SOUTHEAST PRECINCT
620 625 630 635 640 645 650 660 665 670 675 680 685 690 695 700 705 610 615 605

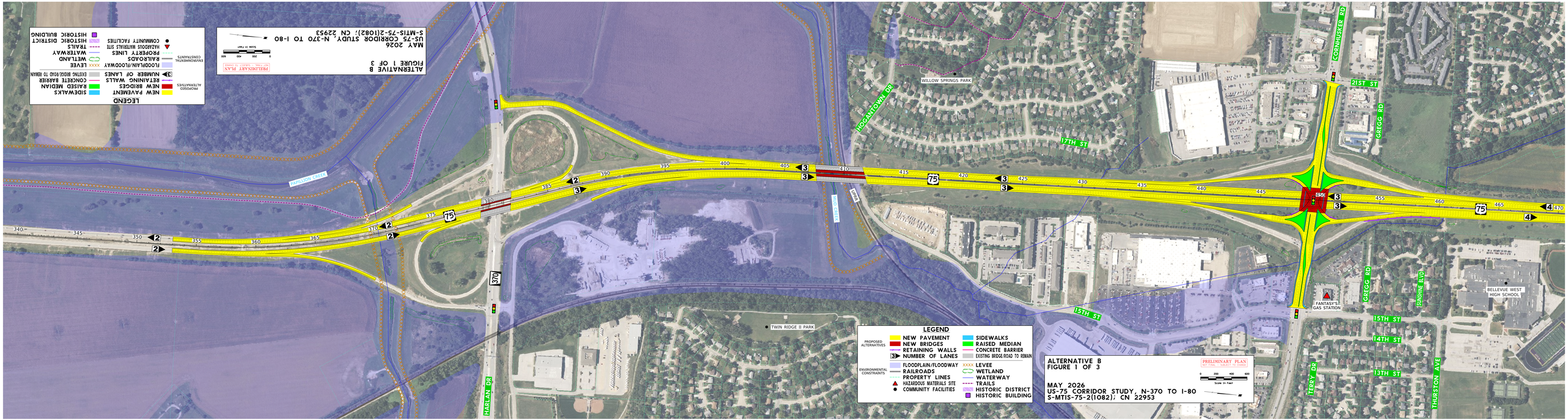
ALTERNATIVE B
FIGURE 1 OF 3
MAY 2026
US-75 CORRIDOR STUDY, N-370 TO I-80
S-MTIS-75-2(1082); CN 22953
PRELIMINARY PLAN
NOT FINAL - SUBJECT TO CHANGE
0 200 400 600
Scale In Feet
LEGEND
PROPOSED ALTERNATIVES
NEW PAVEMENT
NEW BRIDGES
RETAINING WALLS
NUMBER OF LANES
SIDEWALKS
RAISED MEDIAN
CONCRETE BARRIER
EXISTING BRIDGE/ROAD TO REMAIN
ENVIRONMENTAL CONSTRAINTS
FLOODPLAIN/FLOODWAY
RAILROADS
PROPERTY LINES
HAZARDOUS MATERIALS SITE
COMMUNITY FACILITIES
LEVEE
WETLAND
WATERWAY
TRAILS
HISTORIC DISTRICT
HISTORIC BUILDING
PAPILLION CREEK
HARLAN DR
370
75
TWIN RIDGE II PARK
HOGANTOWN DR
WILLOW SPRINGS PARK
17TH ST
15TH ST
CORNHUSKER RD
21ST ST
GREGG RD
FANTASY'S GAS STATION
SUNSHINE BLVD
BELLEVUE WEST HIGH SCHOOL
14TH ST
13TH ST
TERRY DR
THURSTON AVE
340
345
350
355
360
365
370
375
380
385
390
395
400
405
410
415
420
425
430
435
440
445
455
460
465
470

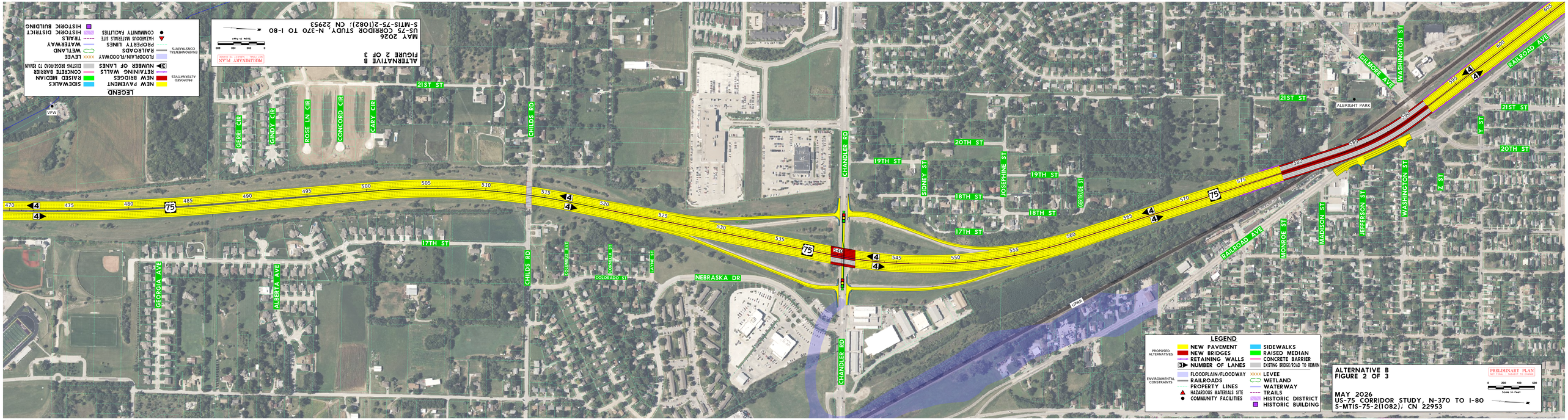
LEGEND
PROPOSED ALTERNATIVES
NEW PAVEMENT
NEW BRIDGES
RETAINING WALLS
NUMBER OF LANES
SIDEWALKS
RAISED MEDIAN
CONCRETE BARRIER
EXISTING BRIDGE/ROAD TO REMAIN
ENVIRONMENTAL CONSTRAINTS
FLOODPLAIN/FLOODWAY
RAILROADS
PROPERTY LINES
HAZARDOUS MATERIALS SITE
COMMUNITY FACILITIES
LEVEE
WETLAND
WATERWAY
TRAILS
HISTORIC DISTRICT
HISTORIC BUILDING
ALTERNATIVE B
FIGURE 2 OF 3
MAY 2026
US-75 CORRIDOR STUDY, N-370 TO I-80
S-MTIS-75-2(1082); CN 22953
PRELIMINARY PLAN
NOT FINAL - SUBJECT TO CHANGE
0 200 400 600
Scale in Feet
ALTERNATIVE B
FIGURE 2 OF 3
MAY 2026
US-75 CORRIDOR STUDY, N-370 TO I-80
S-MTIS-75-2(1082); CN 22953
PRELIMINARY PLAN
NOT FINAL - SUBJECT TO CHANGE
0 200 400 600
Scale in Feet
LEGEND
PROPOSED ALTERNATIVES
NEW PAVEMENT
NEW BRIDGES
RETAINING WALLS
NUMBER OF LANES
SIDEWALKS
RAISED MEDIAN
CONCRETE BARRIER
EXISTING BRIDGE/ROAD TO REMAIN
ENVIRONMENTAL CONSTRAINTS
FLOODPLAIN/FLOODWAY
RAILROADS
PROPERTY LINES
HAZARDOUS MATERIALS SITE
COMMUNITY FACILITIES
LEVEE
WETLAND
WATERWAY
TRAILS
HISTORIC DISTRICT
HISTORIC BUILDING
470
475
480
485
490
495
500
505
510
515
520
525
530
535
545
550
555
560
565
570
575
580
590
600
75
4
21ST ST
20TH ST
19TH ST
18TH ST
17TH ST
CHANDLER RD
CHILDS RD
NEBRASKA DR
COLORADO ST
GEORGIA AVE
ALBERTA AVE
GERRI CIR
GINDY CIR
ROSE LN CIR
CONCORD CIR
GARY CIR
COLUMBUS AVE
CONSTA ST
LAYNE ST
SIDNEY ST
JOSEPHINE ST
GERTRUDE ST
RAILROAD AVE
MONROE ST
MADISON ST
JEFFERSON ST
WASHINGTON ST
GILMORE AVE
ALBRIGHT PARK
Y ST
Z ST
UPRR
VFW

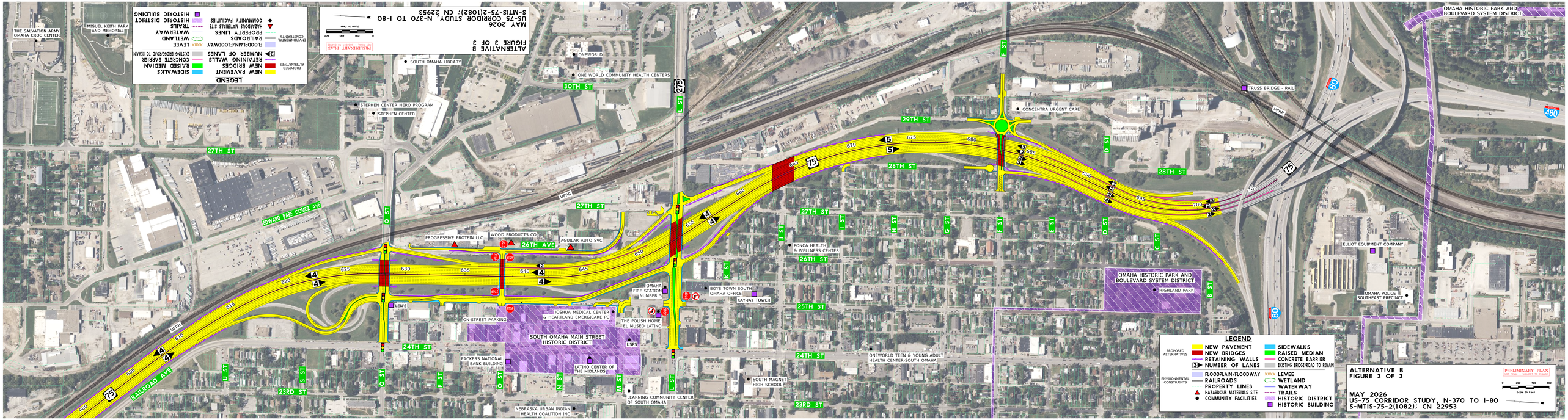
ALTERNATIVE B
FIGURE 3 OF 3
MAY 2026
US-75 CORRIDOR STUDY, N-370 TO I-80
S-MTIS-75-2(1082); CN 22953
PRELIMINARY PLAN
NOT FINAL - SUBJECT TO CHANGE
Scale in Feet
0 200 400 600
LEGEND
PROPOSED ALTERNATIVES
NEW PAVEMENT
NEW BRIDGES
RETAINING WALLS
NUMBER OF LANES
SIDEWALKS
RAISED MEDIAN
CONCRETE BARRIER
EXISTING BRIDGE/ROAD TO REMAIN
ENVIRONMENTAL CONSTRAINTS
FLOODPLAIN/FLOODWAY
RAILROADS
PROPERTY LINES
HAZARDOUS MATERIALS SITE
COMMUNITY FACILITIES
LEVEE
WETLAND
WATERWAY
TRAILS
HISTORIC DISTRICT
HISTORIC BUILDING
OMAHA HISTORIC PARK AND BOULEVARD SYSTEM DISTRICT
TRUSS BRIDGE - RAIL
CONCENTRA URGENT CARE
ONEWORLD
ONE WORLD COMMUNITY HEALTH CENTERS
SOUTH OMAHA LIBRARY
STEPHEN CENTER HERO PROGRAM
STEPHEN CENTER
THE SALVATION ARMY OMAHA CROC CENTER
MIGUEL KEITH PARK AND MEMORIAL
ELLIOT EQUIPMENT COMPANY
OMAHA POLICE SOUTHEAST PRECINCT
HIGHLAND PARK
PONCA HEALTH & WELLNESS CENTER
BOYS TOWN SOUTH OMAHA OFFICE
KAY-JAY TOWER
OMAHA FIRE STATION NUMBER 5
THE POLISH HOME & EL MUSEO LATINO
JOSHUA MEDICAL CENTER & HEARTLAND EMERGICARE PC
SOUTH OMAHA MAIN STREET HISTORIC DISTRICT
USPS
LATINO CENTER OF THE MIDLANDS
PACKERS NATIONAL BANK BUILDING
ON-STREET PARKING
LEN'S
PROGRESSIVE PROTEIN LLC
WOOD PRODUCTS CO.
AGUILAR AUTO SVC
ONEWORLD TEEN & YOUNG ADULT HEALTH CENTER-SOUTH OMAHA
SOUTH MAGNET HIGH SCHOOL
LEARNING COMMUNITY CENTER OF SOUTH OMAHA
NEBRASKA URBAN INDIAN HEALTH COALITION INC
27TH ST
30TH ST
29TH ST
28TH ST
26TH AVE
26TH ST
25TH ST
24TH ST
23RD ST
EDWARD BABE GOMEZ AVE
RAILROAD AVE
UPRR
L ST
F ST
D ST
C ST
B ST
O ST
J ST
K ST
I ST
H ST
G ST
E ST
U ST
S ST
P ST
Q ST
N ST
M ST
75
80
480
275

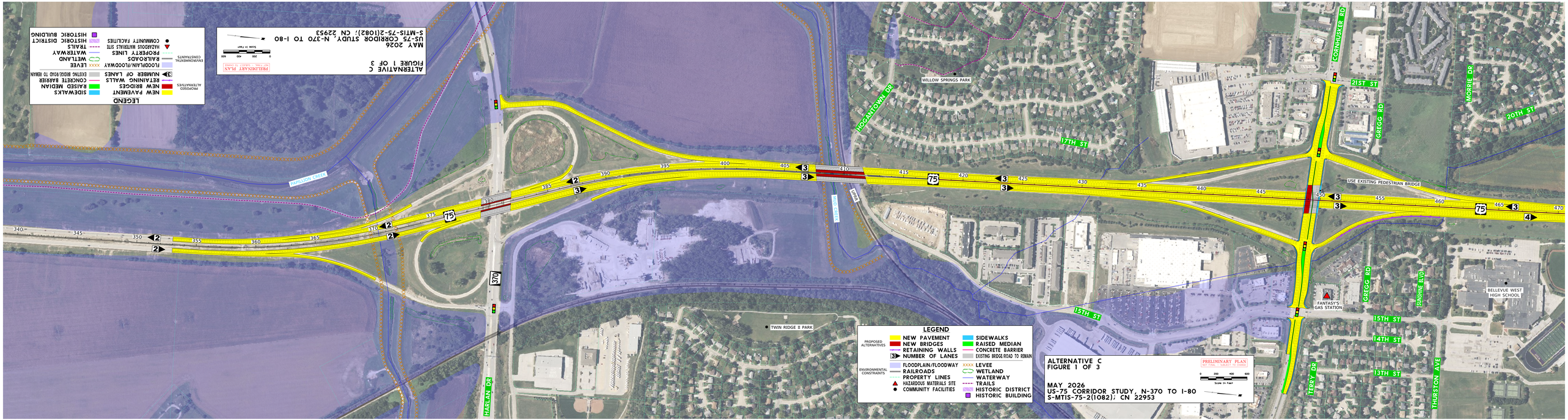
ALTERNATIVE C
FIGURE 1 OF 3
MAY 2026
US-75 CORRIDOR STUDY, N-370 TO I-80
S-MTIS-75-2(1082); CN 22953
PRELIMINARY PLAN
NOT FINAL - SUBJECT TO CHANGE
0 200 400 600
Scale In Feet
LEGEND
PROPOSED ALTERNATIVES
NEW PAVEMENT
NEW BRIDGES
RETAINING WALLS
NUMBER OF LANES
SIDEWALKS
RAISED MEDIAN
CONCRETE BARRIER
EXISTING BRIDGE/ROAD TO REMAIN
ENVIRONMENTAL CONSTRAINTS
FLOODPLAIN/FLOODWAY
RAILROADS
PROPERTY LINES
HAZARDOUS MATERIALS SITE
COMMUNITY FACILITIES
LEVEE
WETLAND
WATERWAY
TRAILS
HISTORIC DISTRICT
HISTORIC BUILDING
PAPILLION CREEK
TWIN RIDGE II PARK
HARLAN DR
370
75
340
345
350
355
360
365
370
375
380
385
390
395
400
405
410
415
420
425
430
435
440
445
450
455
460
465
470
2
3
4
WILLOW SPRINGS PARK
HOGANTOWN DR
17TH ST
15TH ST
14TH ST
13TH ST
21ST ST
20TH ST
CORNHUSKER RD
GREGG RD
MORRIE DR
USE EXISTING PEDESTRIAN BRIDGE
FANTASY'S GAS STATION
SUNSHINE BLVD
BELLEVUE WEST HIGH SCHOOL
TERRY DR
THURSTON AVE

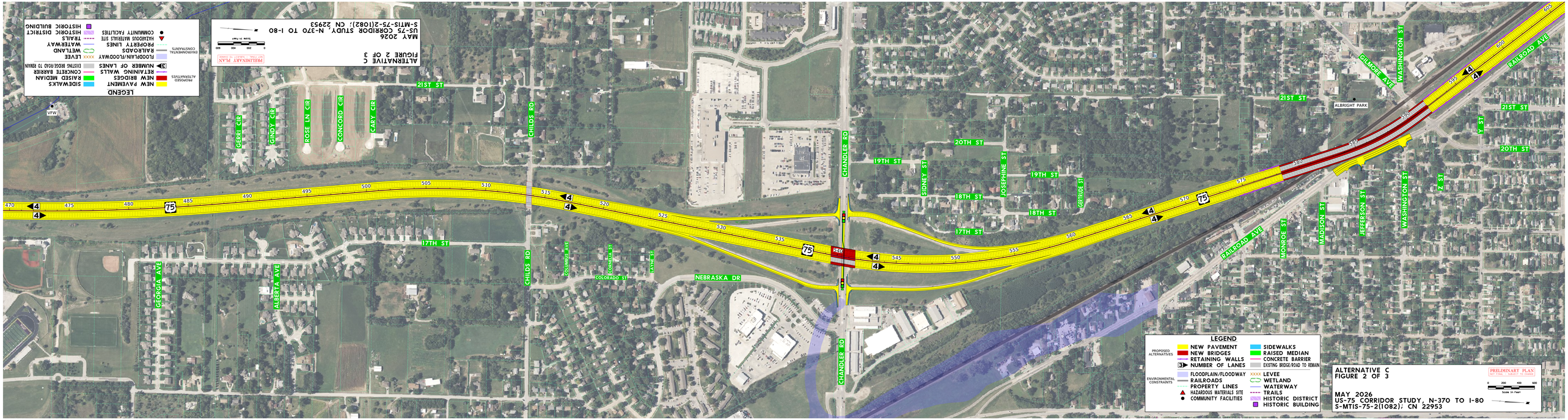
LEGEND
PROPOSED ALTERNATIVES
NEW PAVEMENT
NEW BRIDGES
RETAINING WALLS
NUMBER OF LANES
SIDEWALKS
RAISED MEDIAN
CONCRETE BARRIER
EXISTING BRIDGE/ROAD TO REMAIN
ENVIRONMENTAL CONSTRAINTS
FLOODPLAIN/FLOODWAY
RAILROADS
PROPERTY LINES
HAZARDOUS MATERIALS SITE
COMMUNITY FACILITIES
LEVEE
WETLAND
WATERWAY
TRAILS
HISTORIC DISTRICT
HISTORIC BUILDING
ALTERNATIVE C
FIGURE 2 OF 3
MAY 2026
US-75 CORRIDOR STUDY, N-370 TO I-80
S-MTIS-75-2(1082); CN 22953
PRELIMINARY PLAN
NOT FINAL - SUBJECT TO CHANGE
0 200 400 600
Scale in Feet
ALTERNATIVE C
FIGURE 2 OF 3
MAY 2026
US-75 CORRIDOR STUDY, N-370 TO I-80
S-MTIS-75-2(1082); CN 22953
PRELIMINARY PLAN
NOT FINAL - SUBJECT TO CHANGE
0 200 400 600
Scale in Feet
LEGEND
PROPOSED ALTERNATIVES
NEW PAVEMENT
NEW BRIDGES
RETAINING WALLS
NUMBER OF LANES
SIDEWALKS
RAISED MEDIAN
CONCRETE BARRIER
EXISTING BRIDGE/ROAD TO REMAIN
ENVIRONMENTAL CONSTRAINTS
FLOODPLAIN/FLOODWAY
RAILROADS
PROPERTY LINES
HAZARDOUS MATERIALS SITE
COMMUNITY FACILITIES
LEVEE
WETLAND
WATERWAY
TRAILS
HISTORIC DISTRICT
HISTORIC BUILDING
470
475
480
485
490
495
500
505
510
515
520
525
530
535
540
545
550
555
560
565
570
575
580
585
590
595
600
75
4
21ST ST
20TH ST
19TH ST
18TH ST
17TH ST
CHANDLER RD
CHILDS RD
NEBRASKA DR
COLORADO ST
COLUMBUS AVE
CONSTELLA ST
LAYNE ST
GERRI CIR
GINDY CIR
ROSE LN CIR
CONCORD CIR
GARY CIR
GEORGIA AVE
ALBERTA AVE
SIDNEY ST
JOSEPHINE ST
GERTRUDE ST
RAILROAD AVE
MONROE ST
MADISON ST
JEFFERSON ST
WASHINGTON ST
GILMORE AVE
ALBRIGHT PARK
Y ST
Z ST
VFW

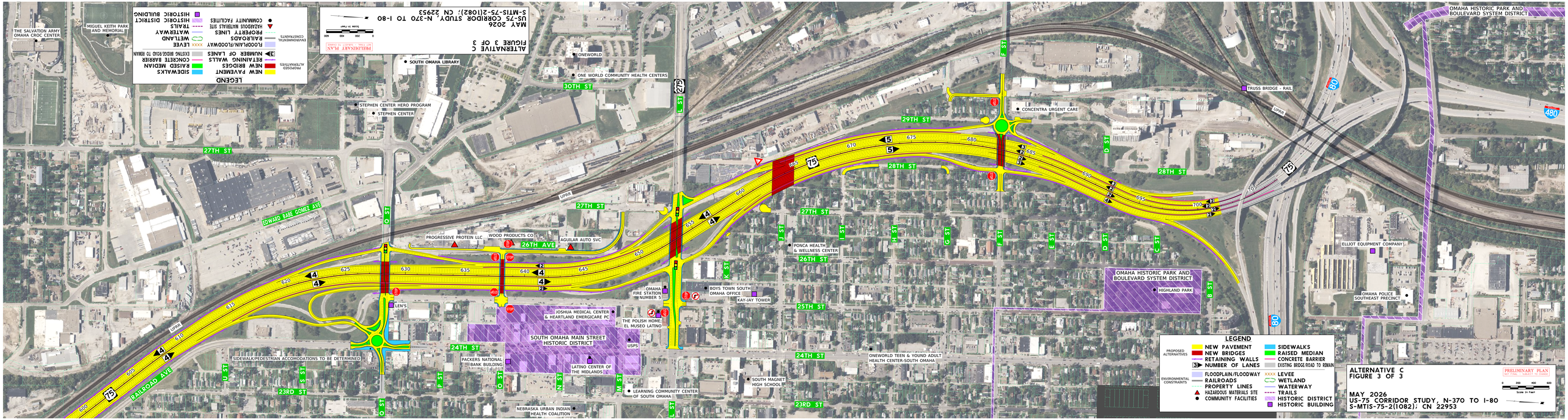
ALTERNATIVE C
FIGURE 3 OF 3
MAY 2026
US-75 CORRIDOR STUDY, N-370 TO I-80
S-MTIS-75-2(1082); CN 22953
PRELIMINARY PLAN
NOT FINAL - SUBJECT TO CHANGE
Scale in Feet
0 200 400 600
LEGEND
PROPOSED ALTERNATIVES
NEW PAVEMENT
NEW BRIDGES
RETAINING WALLS
NUMBER OF LANES
SIDEWALKS
RAISED MEDIAN
CONCRETE BARRIER
EXISTING BRIDGE/ROAD TO REMAIN
ENVIRONMENTAL CONSTRAINTS
FLOODPLAIN/FLOODWAY
RAILROADS
PROPERTY LINES
HAZARDOUS MATERIALS SITE
COMMUNITY FACILITIES
LEVEE
WETLAND
WATERWAY
TRAILS
HISTORIC DISTRICT
HISTORIC BUILDING
THE SALVATION ARMY OMAHA CROC CENTER
MIGUEL KEITH PARK AND MEMORIAL
SOUTH OMAHA LIBRARY
ONEWORLD
ONE WORLD COMMUNITY HEALTH CENTERS
STEPHEN CENTER HERO PROGRAM
STEPHEN CENTER
CONCENTRA URGENT CARE
TRUSS BRIDGE - RAIL
OMAHA HISTORIC PARK AND BOULEVARD SYSTEM DISTRICT
ELLIOT EQUIPMENT COMPANY
OMAHA POLICE SOUTHEAST PRECINCT
PROGRESSIVE PROTEIN LLC
WOOD PRODUCTS CO
AGUILAR AUTO SVC
PONCA HEALTH & WELLNESS CENTER
BOYS TOWN SOUTH OMAHA OFFICE
KAY-JAY TOWER
OMAHA FIRE STATION NUMBER 5
JOSHUA MEDICAL CENTER & HEARTLAND EMERGICARE PC
THE POLISH HOME EL MUSEO LATINO
SOUTH OMAHA MAIN STREET HISTORIC DISTRICT
USPS
PACKERS NATIONAL BANK BUILDING
LATINO CENTER OF THE MIDLANDS
LEARNING COMMUNITY CENTER OF SOUTH OMAHA
NEBRASKA URBAN INDIAN HEALTH COALITION
SOUTH MAGNET HIGH SCHOOL
ONEWORLD TEEN & YOUND ADULT HEALTH CENTER-SOUTH OMAHA
LEN'S
SIDEWALK/PEDESTRIAN ACCOMODATIONS TO BE DETERMINED
EDWARD BABE GOMEZ AVE
RAILROAD AVE
UPRR
27TH ST
26TH AVE
30TH ST
29TH ST
28TH ST
27TH ST
26TH ST
25TH ST
24TH ST
23RD ST
O ST
L ST
F ST
D ST
C ST
B ST
U ST
S ST
P ST
N ST
M ST
J ST
K ST
I ST
H ST
G ST
E ST
75
80
480