District Utility Program Meeting

District 2

August 4, 2021

NEBRASKA

Good Life. Great Journey.

WELCOME & INTRODUCTIONS

Tell us your name, organization, role and favorite cake flavor

NEBRASKA

Good Life. Great Journey.

MEETING CONTEXT & BACKGROUND

NEBRASKA

Good Life. Great Journey.

AGENDA

- Provide brief NDOT utility coordination program update
- Present Fiscal Year 2022 Construction Projects
- *Tentatively* discuss Fiscal Year 2023 Construction Projects
- Wrap up

NEBRASKA
Good Life. Great Journey.

NDOT UTILITY COORDINATION PROGRAM

Progress & Updates

NEBRASKA

Good Life. Great Journey.

CURRENT UTILITY INITIATIVES

- Accommodation Policy
- Public Outreach
- Utility Sheets
- Performance Measures

NEBRASKA

Good Life. Great Journey.

ACCOMMODATION POLICY

- Reorganized and expanded coverage of accommodation and permitting
- Updated requirements for pipelines and other facilities
- New topics covered include maintenance, abandonments, and reimbursements
- New facilities covered include wireless communication
- Draft policy to be reviewed by NDOT in late 2021

NEBRASKA
Good Life. Great Journey.

ACCOMMODATION POLICY

Question –

- What's one thing NOT covered in the current policy that you would like to see covered in the updated policy?

NEBRASKA

Good Life. Great Journey.

IMPROVEMENTS TO UTILITY COORDINATION & COMMUNICATION

- Began with updating the accommodation policy and processes
- LB 339 was introduced
- NDOT is developing several strategies to improve utility engagement and process

NEBRASKA
Good Life. Great Journey.

STRATEGIES IMPROVE:

- Communication during planning and construction
- Targeted utility data collection with better plan presentation
- Construction schedule coordination

NEBRASKA
Good Life. Great Journey.

OUR PROCESS

- Internal NDOT workshops – brainstorm improvement ideas
- Truth testing improvement strategies with:
  - AGC Nebraska and representative contractors
  - Utility companies

NEBRASKA
Good Life. Great Journey.

OUR STRATEGIES AT A GLANCE

- Improved program communications
- Detailed utility plan sheets
- New utility questionnaire during design phase to note likely conflicts
- Targeted utility locates for selected locations during design
- And more!

NEBRASKA
Good Life. Great Journey.

IN-PROGRESS INITIATIVES

- Contractor Working Group
- District Utility Program Meetings
- NDOT Utility Website

NEBRASKA

Good Life. Great Journey.

2022 CONSTRUCTION PROJECTS

NEBRASKA

Good Life. Great Journey.

DISTRICT 2 2022 CONSTRUCTION PROJECTS

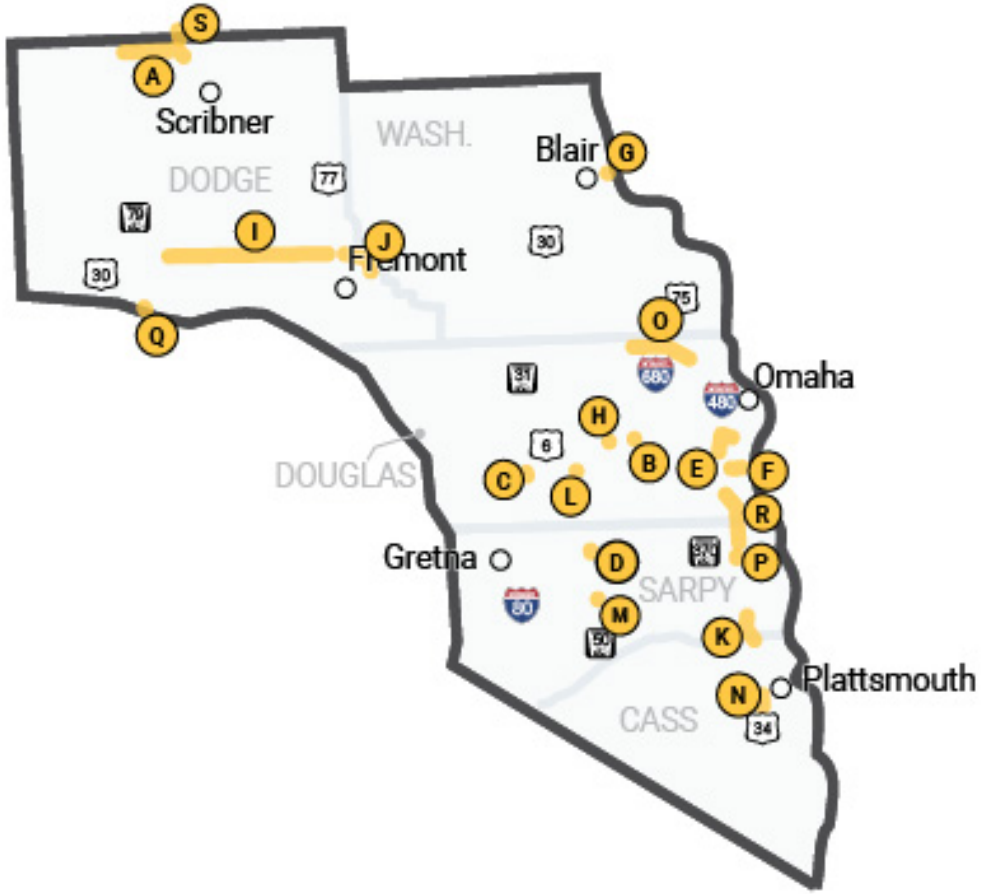

NEBRASKA

Good Life. Great Journey.

IN SNYDER AND EAST

CN22455; STP-91-6(113)

Schedule

- Blue Lines completed
- Right-of-Way Complete
  - 28 Tracts
- Letting Date (7/22/2021)
- Const. Start (4/1/2022)
- R.P. 188.90 – R.P. 193.02

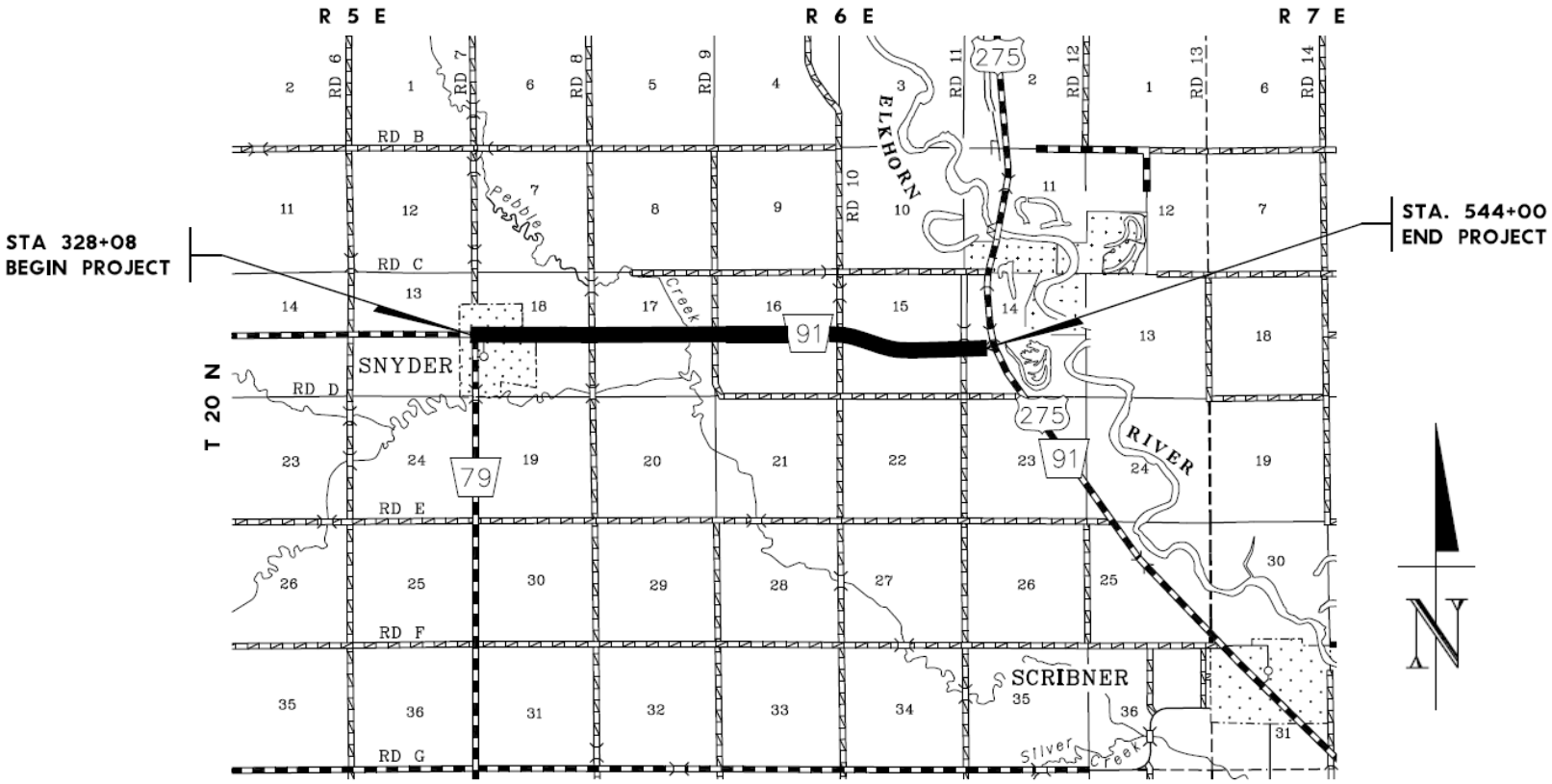

NEBRASKA

Good Life. Great Journey.

IN SNYDER AND EAST

Scope of Work

- Milling and resurfacing with asphalt in the urban area; 0.5” grade raise at the curb.
- Milling and resurfacing with asphalt in the rural area; 4” grade raise.
- Structure S091 19072 will have an overlay with membrane, 2” grade raise; expansion joint replacement; buttress remodel; one abutment preservation/encasement.
- Culverts will be extended and headwalls replaced with flared end sections.
- Remove and replace guardrail including surfacing under guardrail.
- Existing drives and intersections will be resurfaced or rock/gravel will be placed to match the new pavement.
- Grading beyond the hinge point will be required.

NEBRASKA

Good Life. Great Journey.

IN SNYDER AND EAST

Project Manager – Not Assigned

- Project will be constructed under traffic with lane closures controlled by appropriate traffic control devices and practices. Temporary surfacing may be required at intersection locations to accommodate phased construction.
- Access to adjacent properties will be maintained during construction but may be limited at times due to phased construction.
- Google Earth KMZ available upon request

NEBRASKA

Good Life. Great Journey.

IN SNYDER AND EAST

Utility Companies Identified
Cuming County Public Power District
Midstates Data Transport
Skywave Wireless
Great Plains Communications
Village of Snyder

- Construction plans are available upon request

NEBRASKA
Good Life. Great Journey.

I-680 / US-6 BRIDGES, OMAHA

CN22593; NH-680-9(33)

Schedule

- Blue Lines completed
- Right-of-Way Complete
- Letting Date (7/22/2021)
- Const. Start (5/1/2022)
- R.P. 2.89

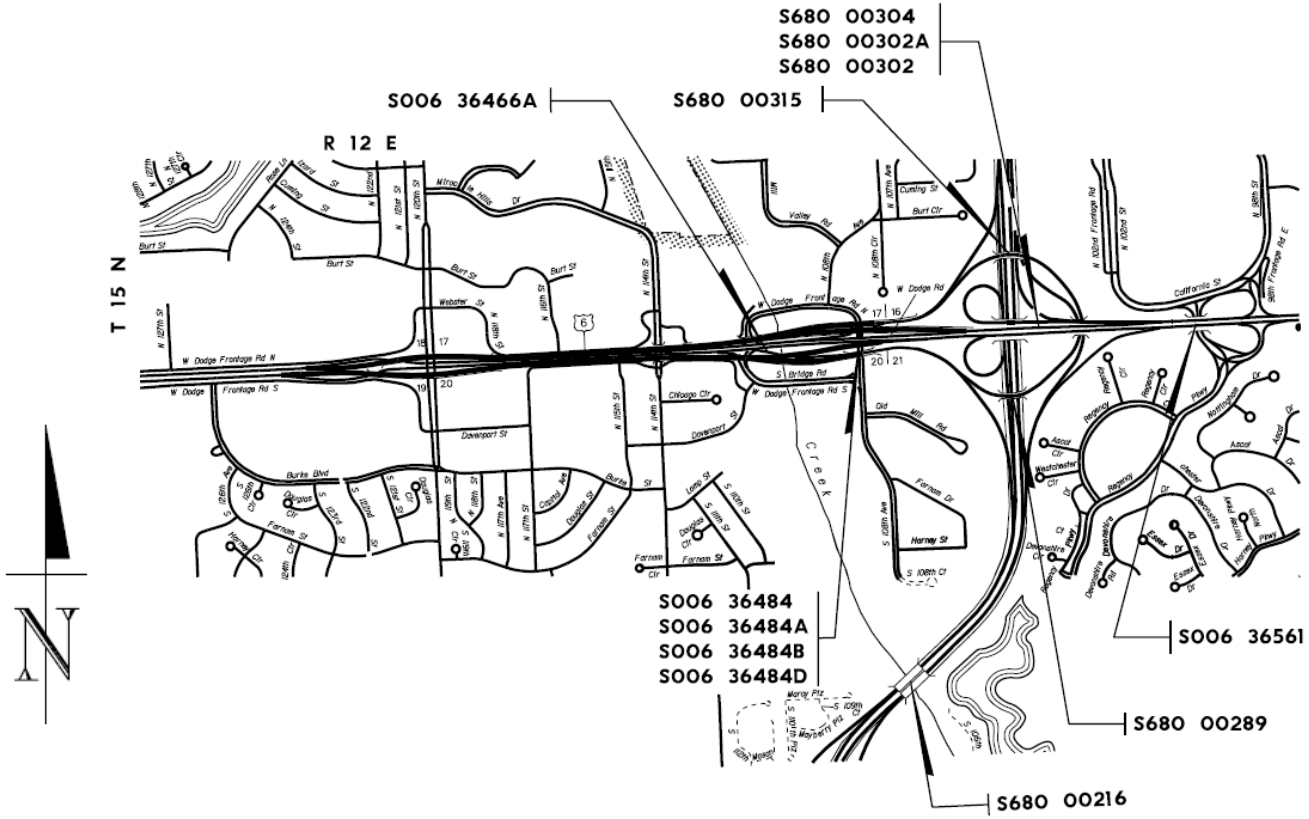

NEBRASKA

Good Life. Great Journey.

I-680 / US-6 BRIDGES

Scope of Work

- Bridge preservation on 12 structures. Work to include deck repairs, expansion joints, sealing concrete rails, membrane and overlay with a 3” grade raise.
- No grading beyond the hinge point
- Pavement repairs using precast panels

NEBRASKA

Good Life. Great Journey.

I-680 / US-6 BRIDGES

Project Manager – Mohammad Assadi

- This project will be constructed under traffic with lane closures controlled with approved temporary traffic control during off-peak nighttime hours with all lanes open to traffic during daytime hours.
- Access to adjacent properties will be maintained during construction but may be limited at times due to phased construction
- Google Earth KMZ available upon request

NEBRASKA

Good Life. Great Journey.

I-680 / US-6 BRIDGES

Utility Companies Identified
City of Omaha
Verizon Business (MCI)

- Construction plans are available upon request

NEBRASKA
Good Life. Great Journey.

US-6 AT HARRISON ST.

CN22616; NH-6-7(183)

Schedule

- Blue Lines completed
- Right-of-Way Complete
- Letting Date (7/22/2021)
- Const. Start (10/1/2022)
- R.P. 2.89

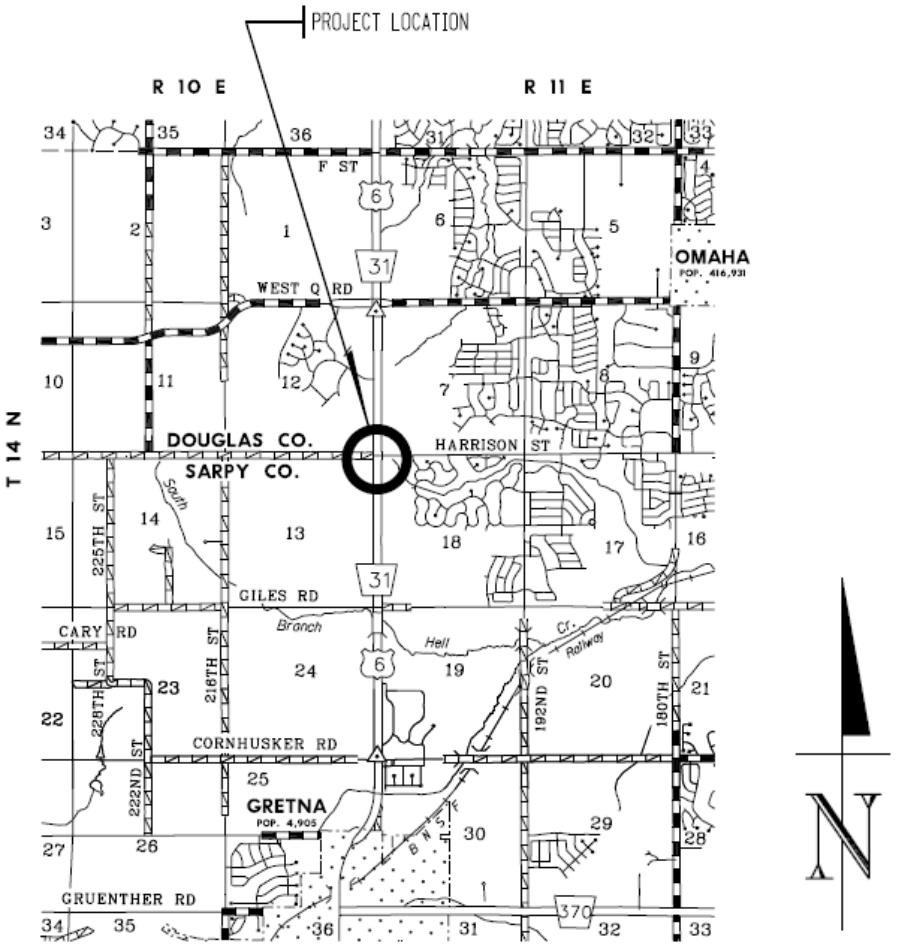

NEBRASKA

Good Life. Great Journey.

US-6 AT HARRISON ST.

Scope of Work

- Project consists of adding a right turn lane in the NB direction
- Relocation of light poles will be required
- Grading will be required for the entire length of the project

Project Manager – Derek Torczon

- Project will be constructed under traffic with lane closures controlled by appropriate traffic control devices and practices.
- Google Earth KMZ available upon request

NEBRASKA

Good Life. Great Journey.

US-6 AT HARRISON ST.

Utility Companies Identified
Lumen (CenturyLink)
Metropolitan Utilities District
Omaha Public Power District
Sarpy County
United Private Networks

- Construction plans are available upon request

NEBRASKA
Good Life. Great Journey.

N-370 / 150TH ST.

CN22699; ELEC-370-7(1033)

Schedule

- Blue Lines completed
- Right-of-Way In Progress
  - 1 Tract
- Letting Date (7/22/21)
- Const. Start (Not Established)
- R.P. 4.55 – R.P. 4.80

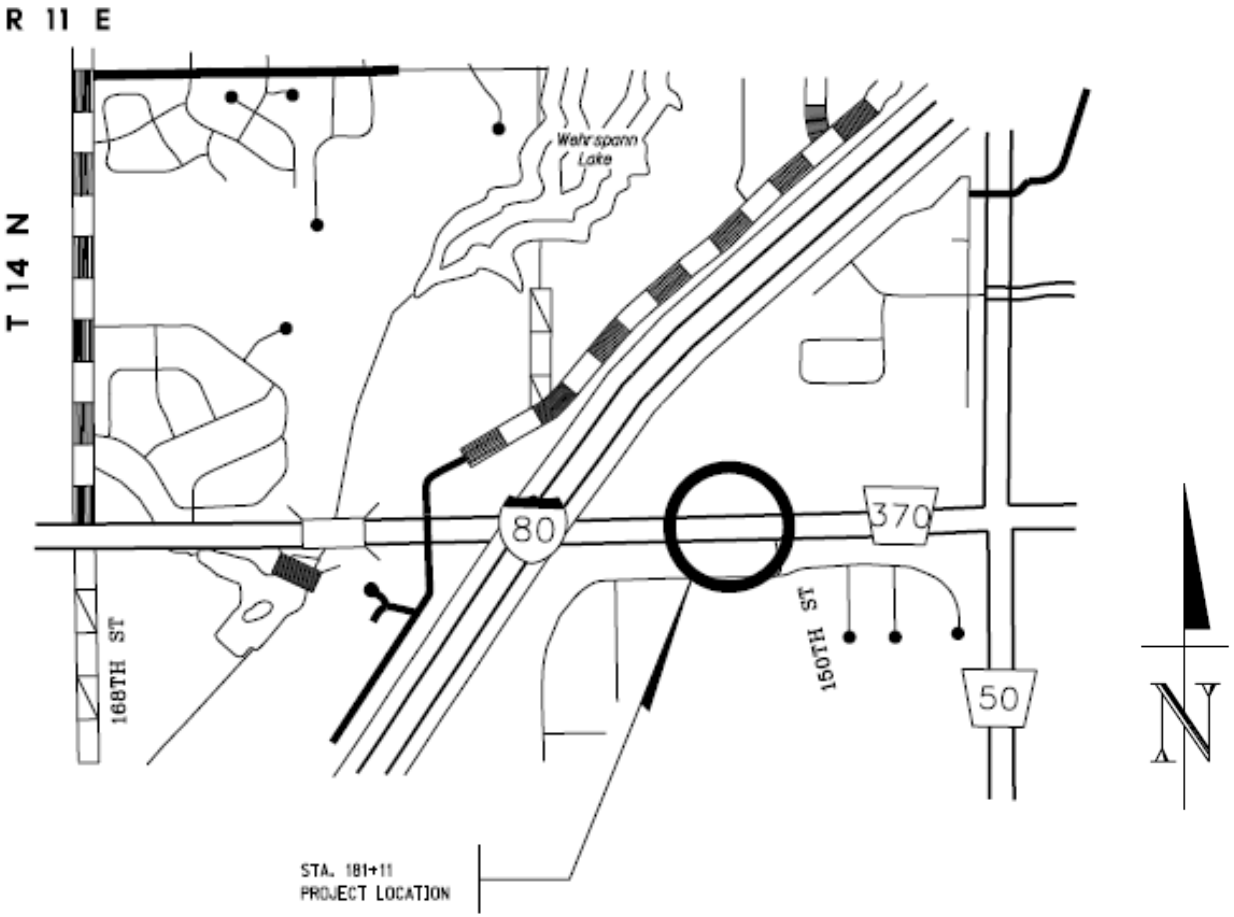

NEBRASKA
Good Life. Great Journey.

N-370 / 150TH ST.

Scope of Work

- Removing pavement on N-370 as needed and widening to add an EB right turn lane at 150th St. intersection
- Installing an EB traffic signal at the intersection (Other signals are in place)
- Reconstruct 150th St. from N-370 south to Shepard St. on a new alignment.
- 150th St. will have two lanes in each direction separated by a 4’ raised median when completed
- Grading beyond the hinge point will be required
- Existing median inlets will be extended within ROW
- Street lighting may be removed and reset or replaced

NEBRASKA
Good Life. Great Journey.

N-370 / 150TH ST.

Project Manager – Rick Fisher

- Project will be constructed under traffic with lane closures controlled by appropriate traffic control devices and practices. Temporary surfacing may be required at intersection locations to accommodate phased construction.
- Access to adjacent properties will be maintained during construction but may be limited at times due to phased construction
- Google Earth KMZ available upon request

NEBRASKA

Good Life. Great Journey.

N-370 / 150TH ST.

Utility Companies Identified
Black Hills
Lumen (CenturyLink)
Cox Communications
Metropolitan Utilities District
Sarpy County
Unite Private Networks

- Construction plans are available upon request

NEBRASKA
Good Life. Great Journey.

DEWEY – 20TH ST., OMAHA

CN22708; NH-480-9(6)

Schedule

- Blue Lines completed
- Right-of-Way Complete
- Letting Date (7/22/2021)
- Const. Start (10/11/2022)
- R.P. 2.07 – R.P. 2.91

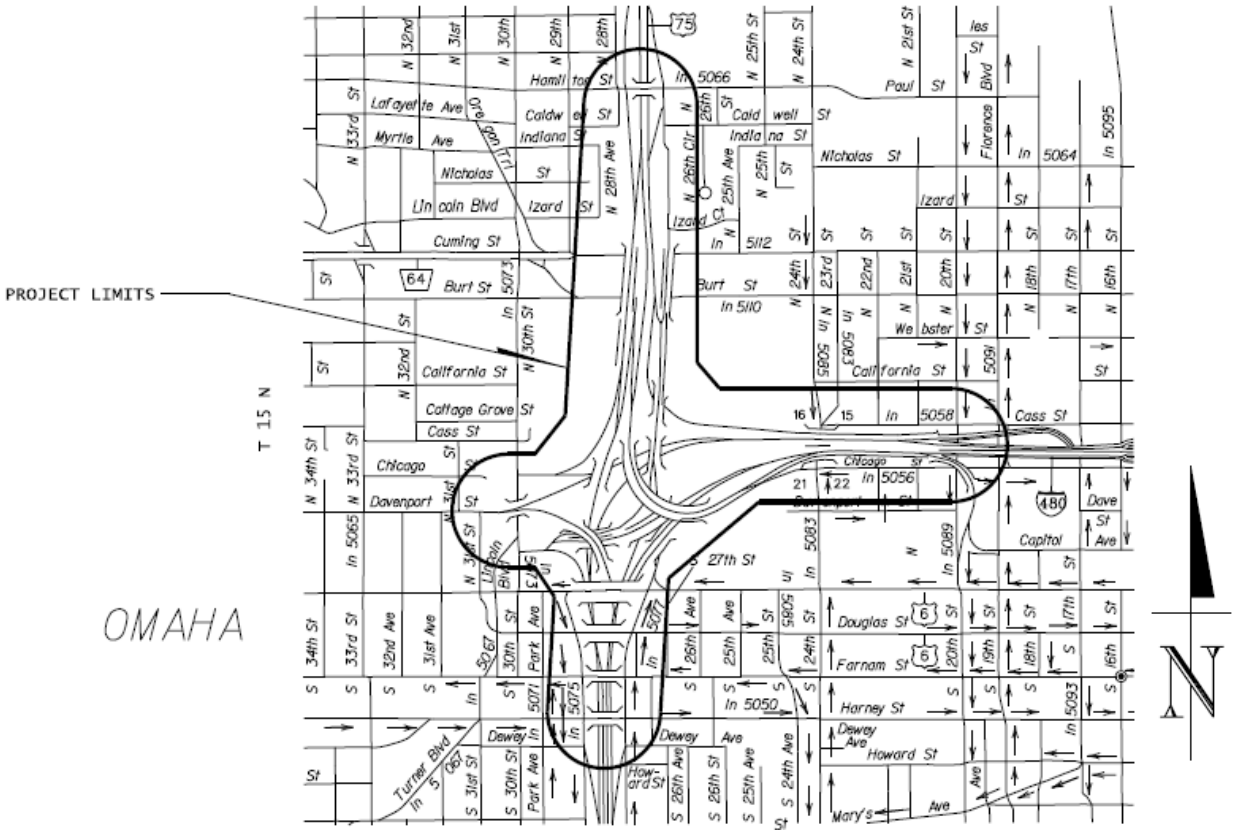

NEBRASKA

Good Life. Great Journey.

DEWEY – 20TH ST., OMAHA

Scope of Work

- Joint sealing the existing concrete pavement
- Project includes 0.94 miles of US-75 in both direction, all ramps of the I-480/US-75 interchange and the NB off ramp and SB on ramp of the US-75/Hamilton St. interchange

Project Manager – Rich Zelensky

- Project will be constructed under traffic with lane closures controlled by appropriate traffic control devices and practices.
- Work will be performed at night with phased construction

NEBRASKA

Good Life. Great Journey.

DEWEY – 20TH ST., OMAHA

Utility Companies Identified
Great Plains Communications
Unite Private Networks
Omaha Public Power District
Verizon Business (MCI)

- Construction plans are available upon request

NEBRASKA
Good Life. Great Journey.

13TH ST. – IOWA LINE IN OMAHA

CN22724; NH-80-9(109)

Schedule

- Blue Lines Complete
- Right-of-Way Complete
- Letting Date (7/22/2021)
- Const. Start (5/1/2022)
- R.P. 454.30 – R.P. 455.03

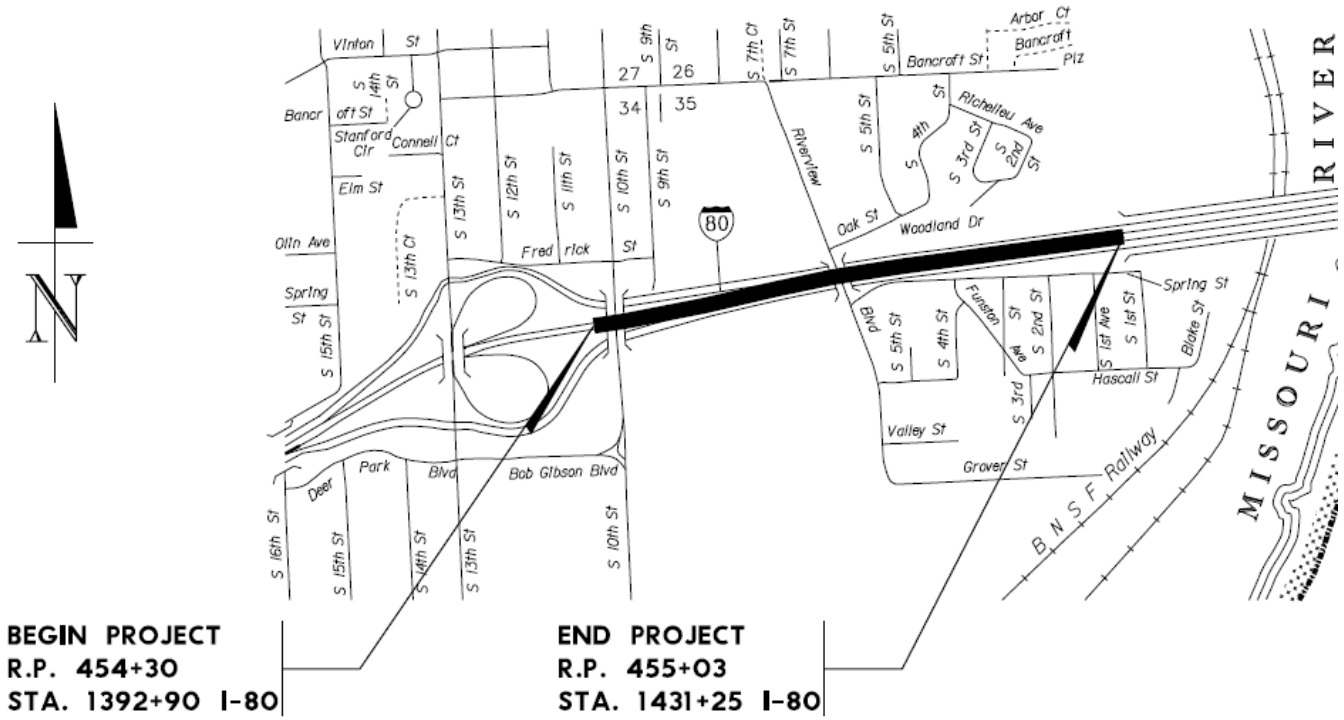

NEBRASKA
Good Life. Great Journey.

13TH ST. – IOWA LINE IN OMAHA

Scope of Work

- Project consists of joint and crack sealing

Project Manager – Rick Fisher

- This project must be constructed at night, with lane closures after PM peak hour traffic and opening before AM peak hour traffic.

NEBRASKA
Good Life. Great Journey.

13TH ST. – IOWA LINE IN OMAHA

Utility Companies Identified
Lumen (CenturyLink)
Cox Communications
Metropolitan Utilities District
Omaha Public Power District
City of Omaha
Unite Private Networks
Northern Natural Gas

- Construction plans are available upon request

NEBRASKA
Good Life. Great Journey.

US-30 / INDUSTRIAL DRIVE, BLAIR

CN22783; NH-30-7(121)

Schedule

- Blue Lines Complete
- Right-of-Way Complete
- Letting Date (7/22/2021)
- Const. Start (10/1/2021)
- R.P. 449.88

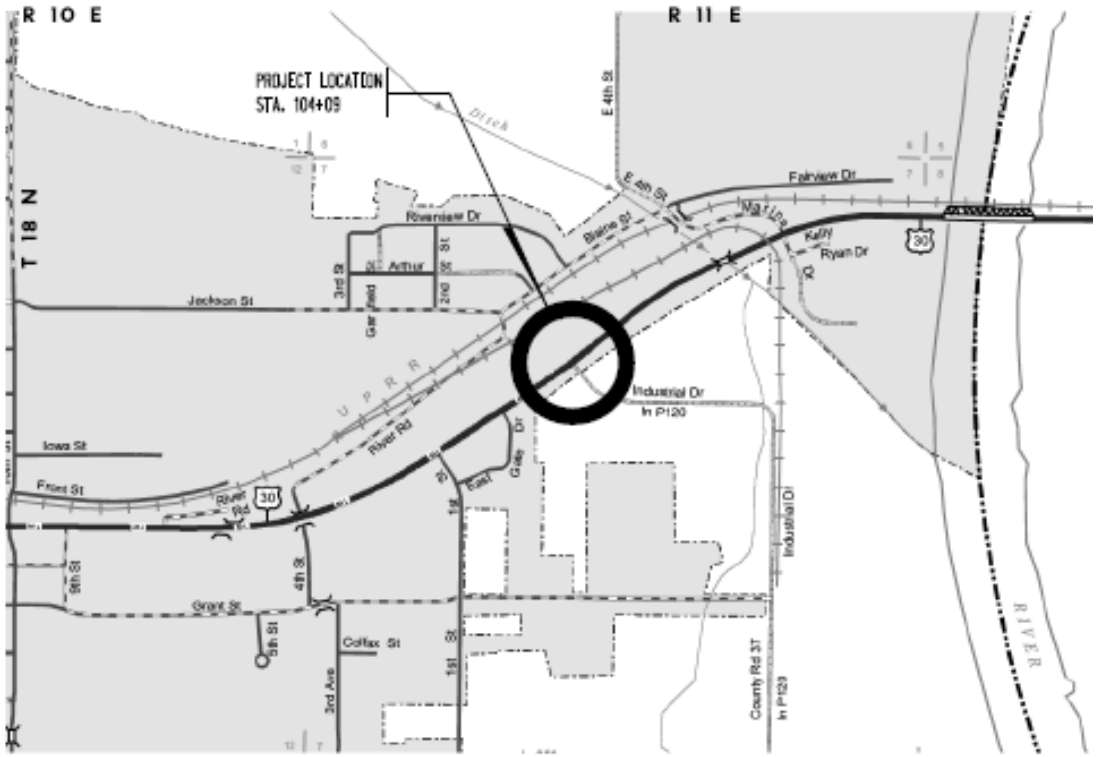

NEBRASKA

Good Life. Great Journey.

US-30 / INDUSTRIAL DRIVE, BLAIR

Scope of Work

- Geometric improvements at the intersection
- Installation of traffic signals
- Advance beacons and pavement sensors

Project Manager – Mohammed Farivari

- The work on Industrial Park Drive will not be constructed under traffic. A detour will be provided using local roads and work will not be required on the designated detour route.
- Access to adjacent properties will be maintained during construction but may be limited at times due to phasing requirements.
- Google Earth KMZ available upon request

NEBRASKA

Good Life. Great Journey.

US-30 / INDUSTRIAL DRIVE, BLAIR

Utility Companies Identified
Black Hills Energy
Great Plains Communications
City of Blair

- Construction plans are available upon request

NEBRASKA
Good Life. Great Journey.

DODGE EXPRESSWAY BRIDGE DRAINAGE

CN22818; MISC-6-7(1063)

Schedule

- Blue Lines Complete
- Right-of-Way Complete
- Letting Date (7/22/2021)
- Const. Start (11/1/2021)
- R.P. 364.47

NEBRASKA
Good Life. Great Journey.

DODGE EXPRESSWAY BRIDGE DRAINAGE

Scope of Work

- Removing the existing and installing new floor drains on Structure S006 36428A at Pier 30E and S006 36428B at Pier 35W

Project Manager – Mohammad Assadi

- This project will be constructed under traffic with lane closures controlled by appropriate traffic control devices and practices
- Night work may be required for temporary lane closures and to temporarily close frontage roads.
- Access to adjacent properties will be maintained during construction but may be limited at times due to phasing requirements.
- Google Earth KMZ available upon request

NEBRASKA

Good Life. Great Journey.

DODGE EXPRESSWAY BRIDGE DRAINAGE

Utility Companies Identified
Great Plains Communications
Unite Private Networks
Omaha Public Power District
Verizon Business (MCI)
Metropolitan Utilities District
Lumen (CenturyLink)

- Construction plans available upon request

NEBRASKA
Good Life. Great Journey.

NORTH BEND – FREMONT

CN20626; S-30-6(1044)

Schedule

- Blue Lines Complete
- Right-of-Way Complete
  - 42 Tracts
- Letting Date (8/26/2021)
- Const. Start (10/1/2021)
- R.P. 414.94 – R.P. 425.60

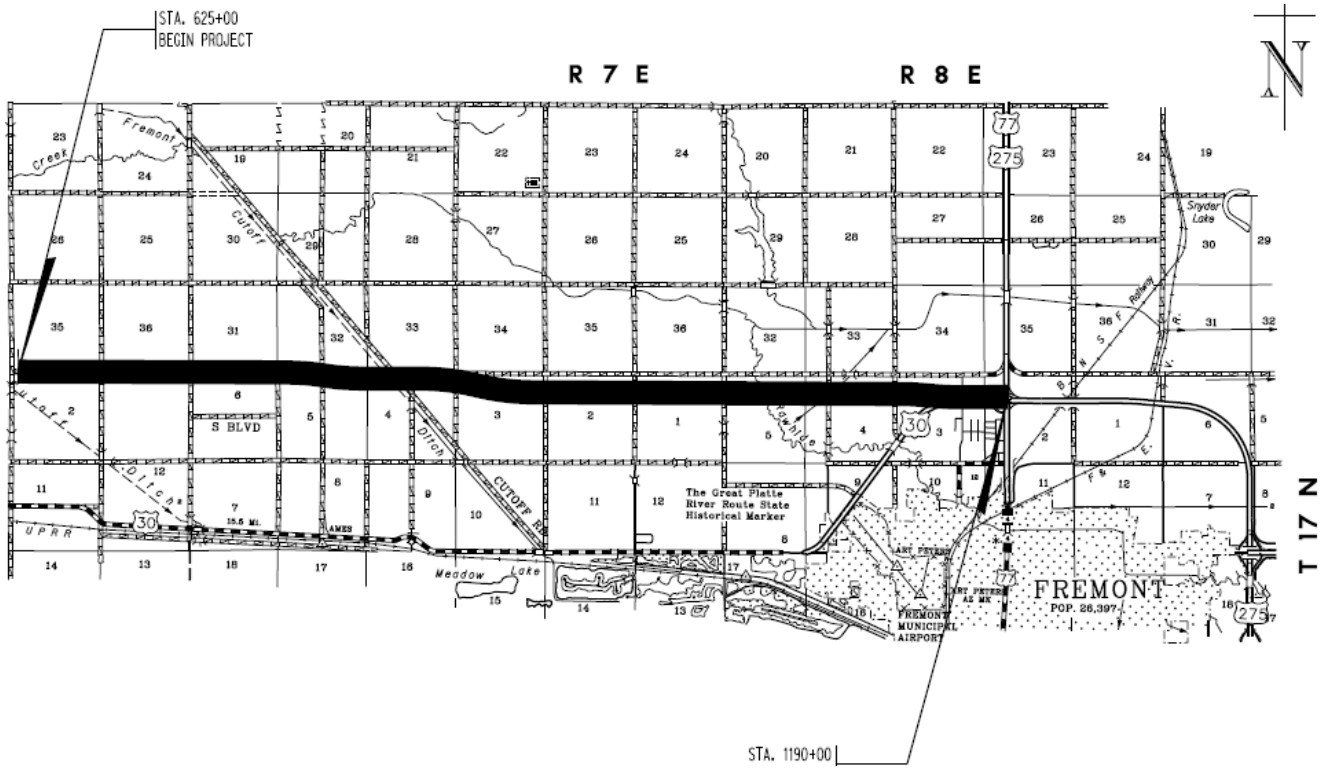

NEBRASKA
Good Life. Great Journey.

NORTH BEND – FREMONT

Scope of Work

- Project consists of constructing the concrete pavement for the new four-lane divided expressway connecting the existing US-30 to the East with the new US-30 to the West.
- Grading and culverts for the project will be completed under a separate project (CN20626A)
- Construction of new structures
- Guardrail and surfacing under guardrail will be constructed at bridge locations
- Existing surfaced driveways and intersections will be resurfaced. Non-surfaced will have rock or gravel placed to match new asphalt.
- Intersecting county roads will require new horizontal and vertical alignment to match into the four-lane divided expressway.
- Lighting will be required

NEBRASKA

Good Life. Great Journey.

NORTH BEND – FREMONT

Project Manager – Micky Jacobs

- This project will be constructed on new alignment and will only impact existing US-30 traffic at the east end of the project. US-30 traffic at this location will be maintained with lane closures and temporary surfacing controlled with approved temporary traffic control. Intersecting county roads will be closed during construction and local traffic will be detoured to adjacent county roads with approved temporary traffic control.
- Access to adjacent properties will be maintained during construction but may be limited at times due to phasing requirements.
- Several crossovers will be built for traffic phasing.
- Google Earth KMZ available upon request

NEBRASKA

Good Life. Great Journey.

NORTH BEND – FREMONT

Utility Companies Identified
Lumen (CenturyLink)
Omaha Public Power District
Northern Natural Gas
Great Plains Communications
City of Fremont

- Construction plans are available upon request

NEBRASKA
Good Life. Great Journey.

FREMONT NORTHEAST BYPASS

CN22688; NH-30-6(138)

Schedule

- Blue Lines Complete
- Right-of-Way Complete
- Letting Date (8/26/2021)
- Const. Start (6/6/2022)
- R.P. 426.09 – R.P. 428.34

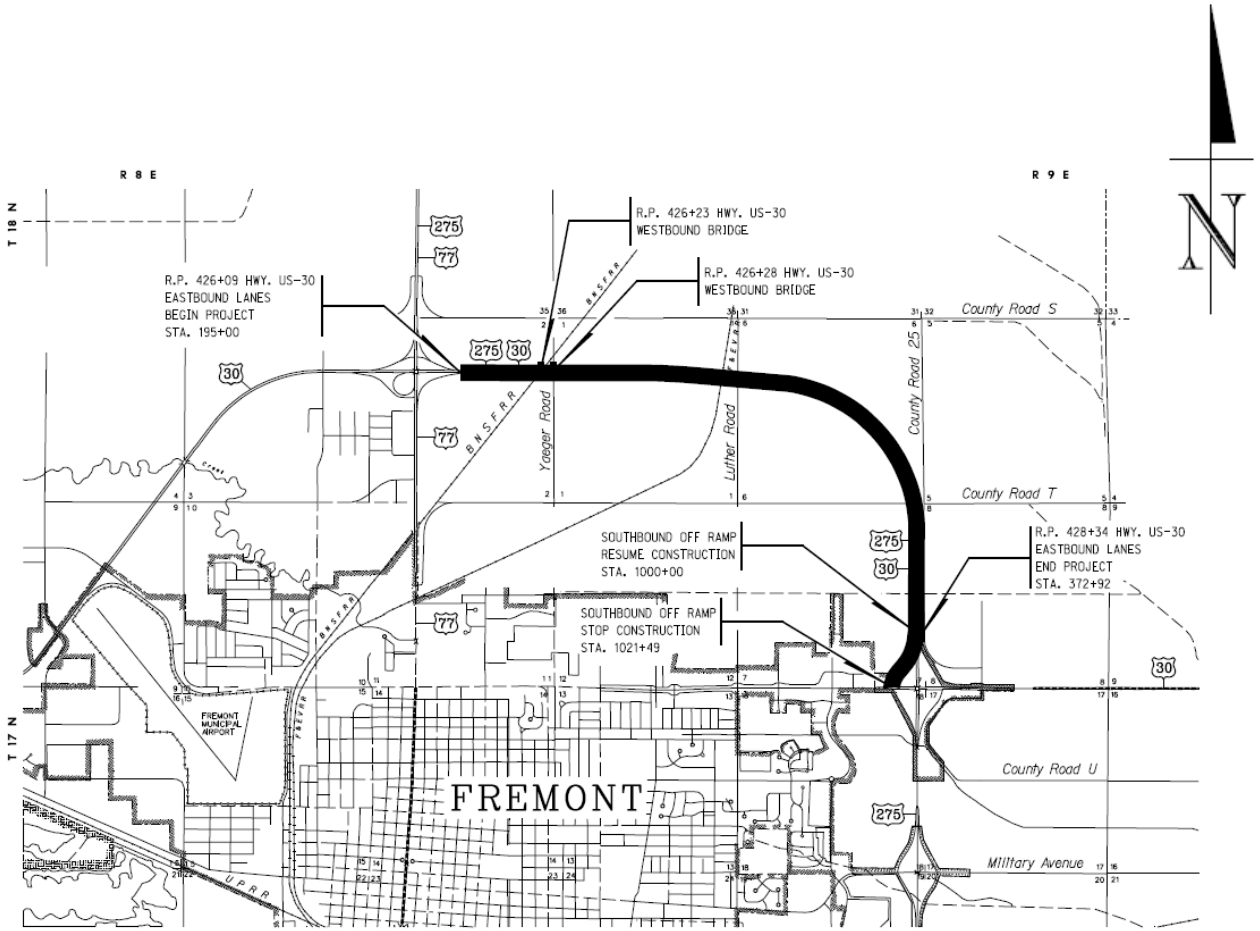

NEBRASKA

Good Life. Great Journey.

FREMONT NORTHEAST BYPASS

Scope of Work

- Milling and resurfacing the roadway and surfaced shoulders; no grade raise
- Bridge repairs; asphalt overlay and membrane and buttress remodel on S030 42623L&R and S030 42628L&R
- Structure S030 42623R will also require approach replacement, abutment remodel, and cleaning/painting bearings
- Removing and replacing guardrail including surfacing under guardrail

Project Manager – Zahi Khalaf

- Project will be constructed under traffic with lane closures accommodated by putting traffic head-to-head utilizing approved temporary traffic control.
- The Construction Contract with any Special Provisions will be available for review mid to late August 2021 upon project advertisement for letting.

NEBRASKA

Good Life. Great Journey.

FREMONT NORTHEAST BYPASS

Utility Companies Identified
Cox Communications
Omaha Public Power District
City of Fremont
Great Plains Communications
Metropolitan Utilities District

- Final Plans will be available mid to late August 2021 upon project advertisement for letting
- Needs
  - Multiple utilities are present within the project limits, however, no utility impacts are anticipated with the project scope of work
  - Coordination with the utility companies may be required, but unlikely
  - Utility coordination will be finalized during the construction kick-off meeting if necessary

NEBRASKA

Good Life. Great Journey.

PLATTSMOUTH – BELLEVUE BRIDGES

CN22731; NH-34-7(132)

Schedule

- Blue lines in progress
- Right-of-Way Complete
- Letting Date (8/26/2021)
- Const. Start (5/1/2022)
- R.P. 382.10 – 385.90

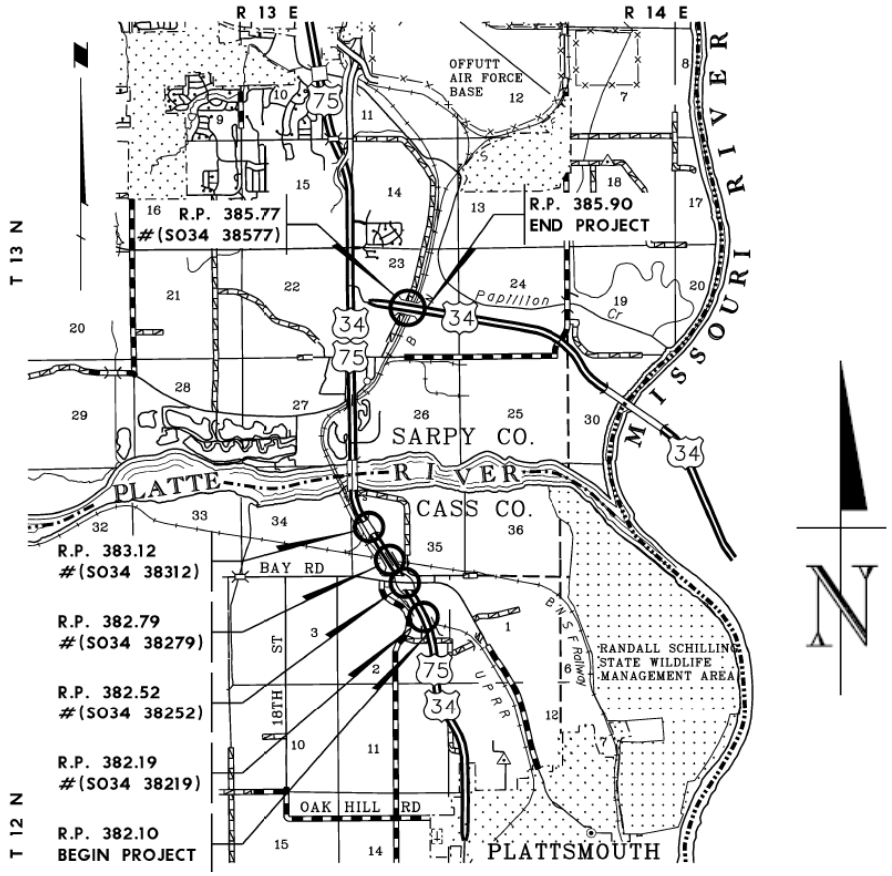

NEBRASKA

Good Life. Great Journey.

PLATTSMOUTH – BELLEVUE BRIDGES

Scope of Work

- Project consists of bridge repairs on eleven structures; membrane with asphalt overlay (3” grade raise), replace expansion joints. Two structures will have pile preservation and one will have zone girder painting and cleaning abutment bearings.
- Bridge inlets and flumes will be added at some locations
- Flowable fill will be added behind guardrail at one structure to alleviate an erosion issue

Project Manager – Mike Fox

- This project will be constructed under traffic with nighttime construction and lane closures controlled by appropriate traffic control devices and practices.
- Google Earth KMZ available upon request

NEBRASKA

Good Life. Great Journey.

PLATTSMOUTH – BELLEVUE BRIDGES

Utility Companies Identified
Omaha Public Power District
Northern Natural Gas
Lumen (CenturyLink)
Cox Communications
Windstream Communications
Zayo Communications
NebraskaLink

- Construction plans are available upon request

NEBRASKA
Good Life. Great Journey.

W BR PAPILLION CREEK BRIDGE, OMAHA

CN 22578A; NH-275-7(203)

Schedule

- Blue Lines in Progress
- Right-of-Way Complete
- Letting Date (8/26/2021)
- Const. Start (5/1/2022)
- R.P. 177.36 – R.P. 177.65

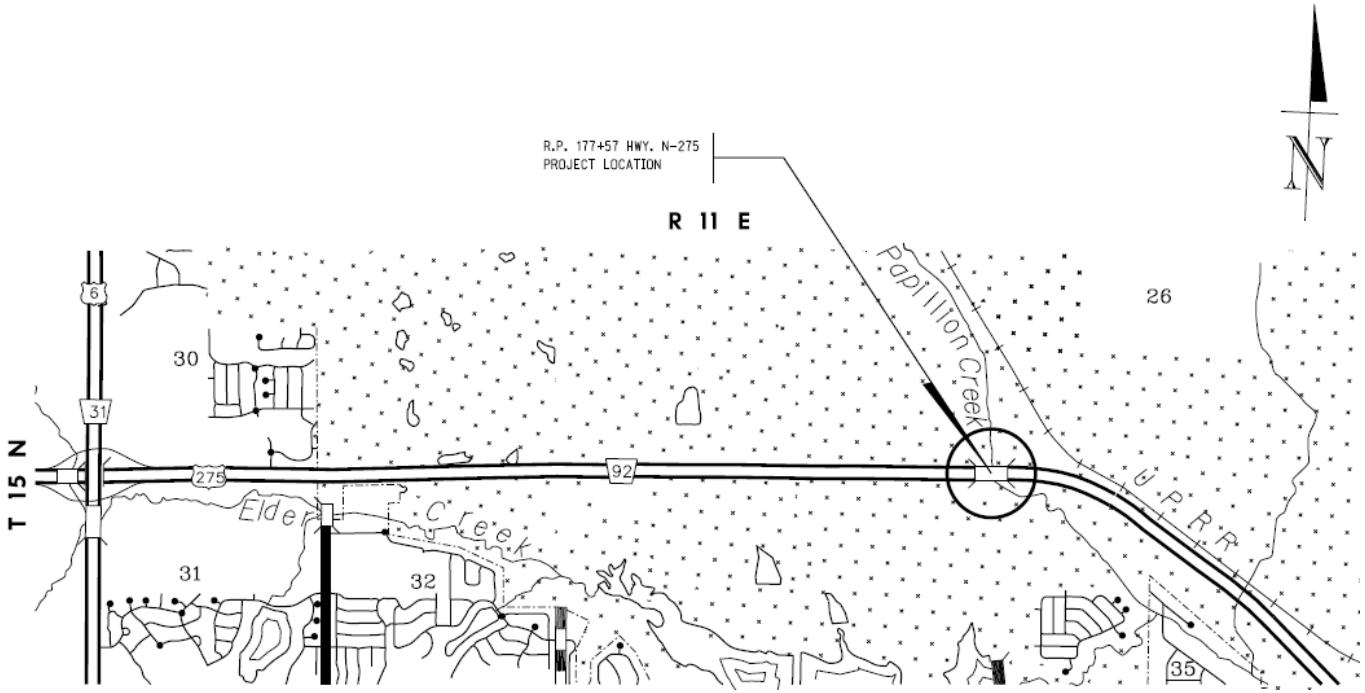

NEBRASKA
Good Life. Great Journey.

W BR PAPILLION CREEK BRIDGE, OMAHA

Scope of Work

- Milling and resurfacing the roadway and surfaced shoulders
- Bridge repairs, expansion joint replacement, approaches removed and reconstructed with a grade beam on piling, abutment repair, rails and median sealing
- Existing curb and inlets adjacent to the bridge will be removed and new curb and inlets will be built behind the guardrail
- New curb and gutter will be built along the WB lanes approximately 650’ West of the existing bridge. Two new inlets will be constructed as well, tied into the existing system along the North side of the bridge
- Guardrail and surfacing under guardrail will be constructed
- Sidewalk and light poles will be removed and replaced along the westbound lanes

NEBRASKA

Good Life. Great Journey.

W BR PAPILLION CREEK BRIDGE, OMAHA

Project Manager – Terry Wilson

- This project will be constructed under traffic with lane closures controlled by appropriate traffic control devices and practices.
- Access to adjacent properties will be maintained during construction but may be limited at times due to phasing requirements.

NEBRASKA

Good Life. Great Journey.

W BR PAPILLION CREEK BRIDGE, OMAHA

Utility Companies Identified
Lumen (CenturyLink)
Zayo Communications
Omaha Public Power District
Verizon Business (MCI)
Metropolitan Utilities District
Cox Communications

- Construction plans are available upon request

NEBRASKA
Good Life. Great Journey.

MURRAY – PLATTSMOUTH

CN21209; NH-75-2(128)

Schedule

- Project has been let
- Right-of-Way Complete
  - 54 Tracts
- Letting Date (11/19/2020)
- Const. Start (7/1/2021)
- R.P. 373.33 – 380.16

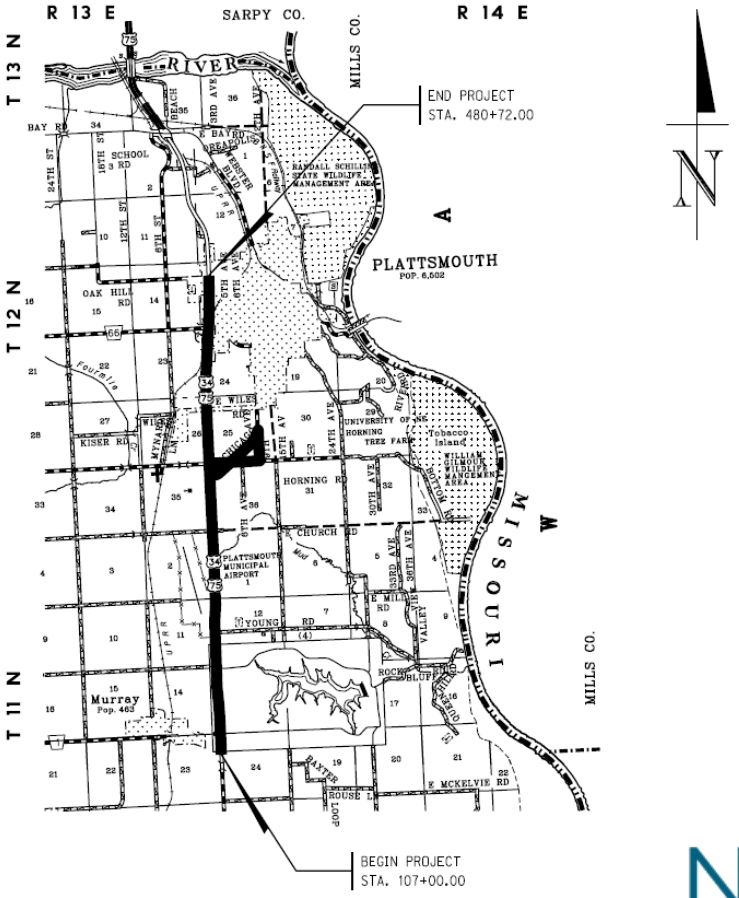

NEBRASKA
Good Life. Great Journey.

MURRAY – PLATTSMOUTH

Scope of Work

- Replacing the existing two lane or four lane roadway with a four-lane divided expressway with a 22’ raised median, 3’ inside and 8’ outside surfaced shoulder.
- Grading beyond the hinge point will be required
- Structure at S075 07234 over the UPRR will be replace with a single four lane structure
- Several access changes were made on the project
- Remove and replace guardrail including surfacing under guardrail
- Existing drives and intersections will be resurfaced or rock/gravel will be placed to match the new pavement
- Street lighting will be built and updated

NEBRASKA

Good Life. Great Journey.

MURRAY – PLATTSMOUTH

Project Manager – Mike Fox

- Project will be constructed under traffic with lane closures controlled by appropriate traffic control devices and practices. Temporary surfacing may be required at intersection locations to accommodate phased construction.
- Access to adjacent properties will be maintained during construction but may be limited at times due to phased construction
- Special Provisions?
- Google Earth KMZ is available but only shows pins at each location

NEBRASKA

Good Life. Great Journey.

MURRAY – PLATTSMOUTH

Utility Companies Identified	
Cass County Rural Water District No. 1	Black Hills Energy
Windstream	City of Plattsmouth
Nebraska Public Power District	Enterprise Products LLC
Omaha Public Power District	Magellan Pipeline Company
Zayo Communications	Natural Gas Pipeline of America
Sprint Communications	ONEOK NGL Pipeline, LLC

- Construction plans are available upon request

NEBRASKA
Good Life. Great Journey.

SCRIBNER NORTH & SOUTH

CN32302A; S-275-6(1053)

RP. 128.69 - 133.65

Schedule

- Letting Date (9/30/21)
- Const. Start (Nov 2022)

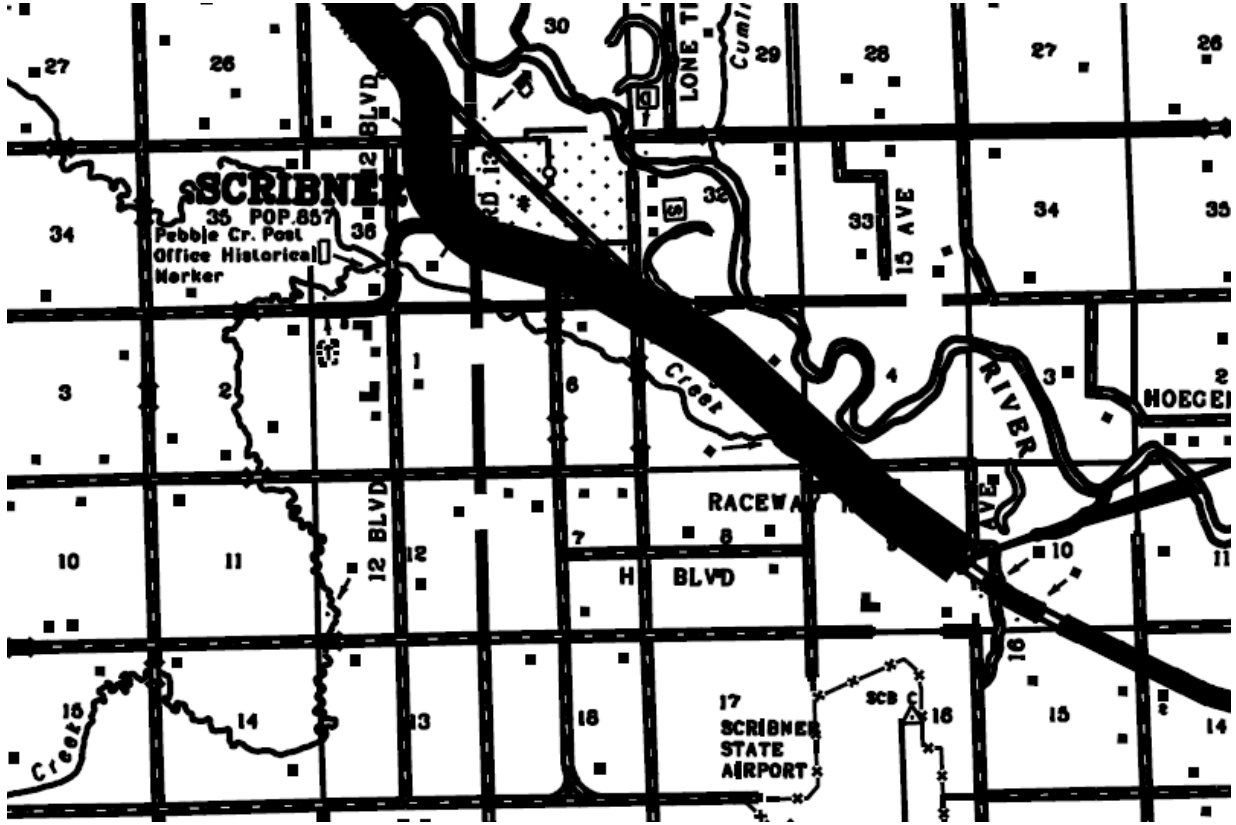

NEBRASKA

Good Life. Great Journey.

SCRIBNER NORTH & SOUTH

Scope of Work

- New alignment to the west of Scribner
- Grading
- Levee
- Concrete and asphalt pavement
- Culverts
- Bridges and CBCs
- Water Main
- Lighting
- Guardrail

Construction PM: Rick Fisher

NEBRASKA
Good Life. Great Journey.

SCRIBNER NORTH & SOUTH

Utility Companies Identified
Great Plains Communications
Burt County Public Power District
Lumen (CenturyLink)
Cuming County Public Power District

- Construction plans are available upon request

NEBRASKA
Good Life. Great Journey.

2022 CONSTRUCTION PROJECTS

Questions?

NEBRASKA

Good Life. Great Journey.

2023 CONSTRUCTION PROJECTS

NEBRASKA

Good Life. Great Journey.

DISTRICT 2 2023 CONSTRUCTION PROJECTS

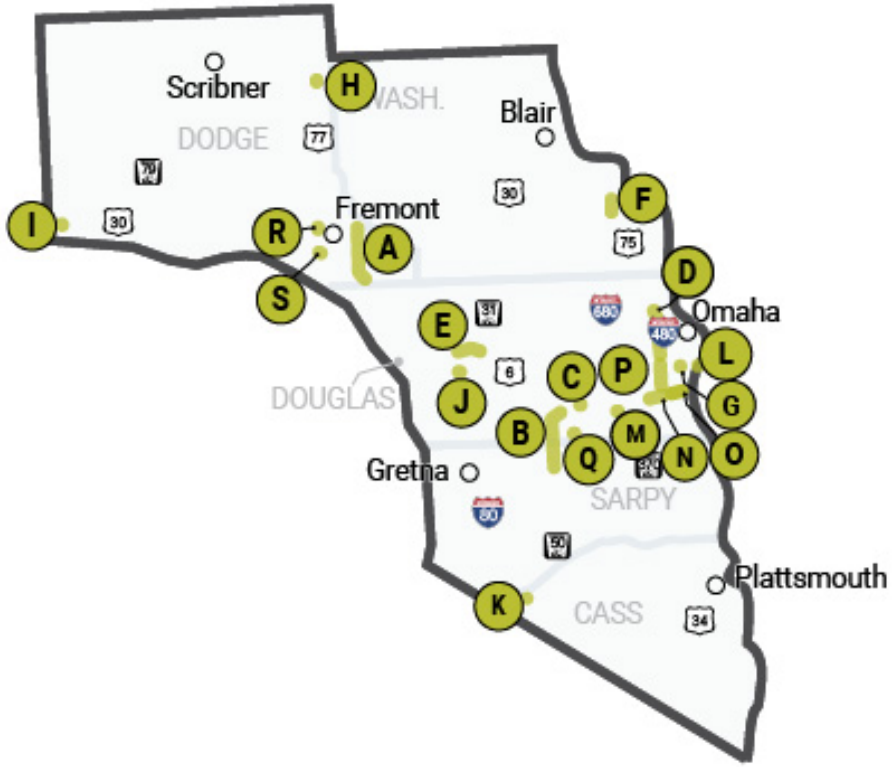

NEBRASKA

Good Life. Great Journey.

N-370 - OMAHA

CN 22602; NH-STP-HSIP-50-2(135)

Schedule

- Plans are in Progress
- Right-of-Way Completed
- Letting Date (8/25/2022)
- Const. Start (5/1/2023)
- R.P. 86.41 – R.P. 91.86

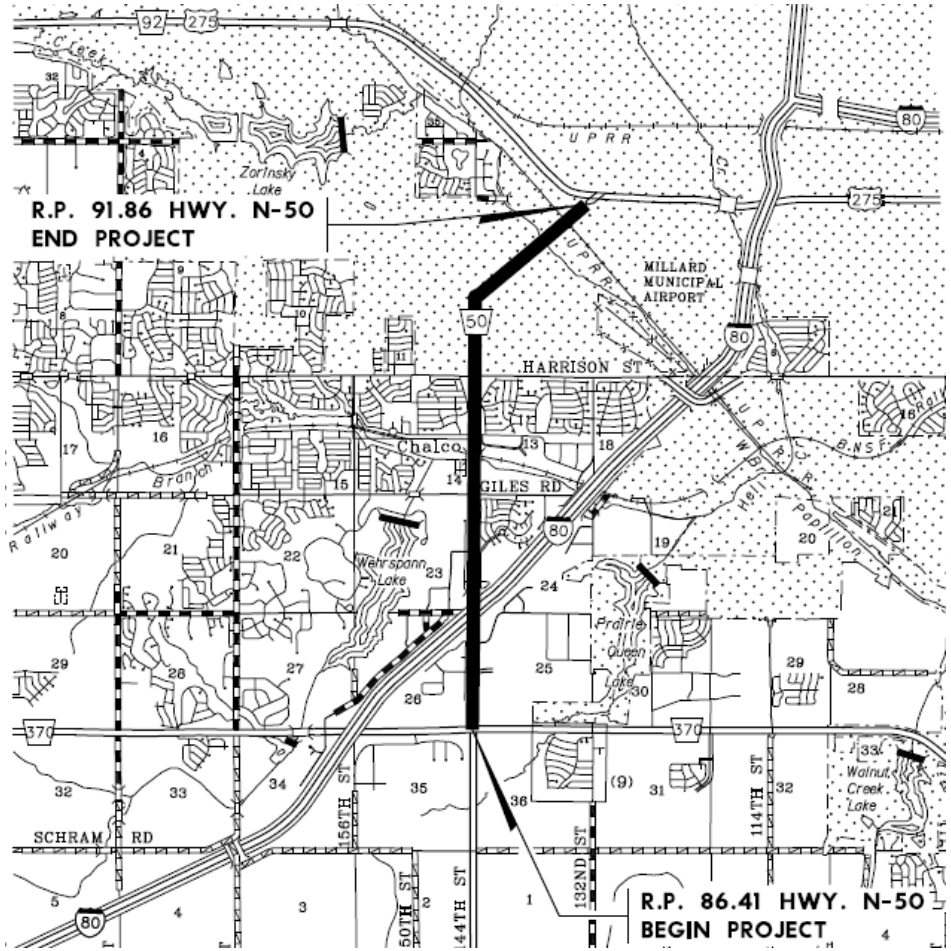

NEBRASKA
Good Life. Great Journey.

N-370 - OMAHA

Scope of Work

- From R.P. 86.41 to R.P. 87.90 and from R.P. 91.30 to R.P. 91.86; concrete pavement repairs as needed, seal joints and cracks, and apply penetrating concrete sealer
- From R.P. 87.90 to R.P. 91.30; mill and resurface mainline and turn lanes
- New turn lanes at Harrison St. will have 9” concrete pavement on foundation course and an additional 3” of Asphaltic concrete Type SLX
- Work at Harrison St. will also include pavement removal and construction, culvert removal and construction, sidewalk removal and construction, traffic signal removal and replacement, and grading.
- Guardrail will be removed and replaced including surfacing under guardrail
- Bridge work consists of deck repairs, asphalt overlay with membrane (2” or 3” grade raise), curb angle, replace expansion joints, remodel buttresses, and abutment repair

N-370 - OMAHA

Project Manager – None Assigned

- Project constructed under traffic with lane closures controlled by appropriate traffic control devices and practices.
- Crossover will be utilized for the bridge work over the Chalco Drainageway and UPRR
- Google Earth KMZ is available upon request

NEBRASKA
Good Life. Great Journey.

N-370 - OMAHA

Utility Companies Identified
Cox Communications
Lumen (CenturyLink)
Metropolitan Utilities District
Omaha Public Power District
City of Omaha
MCI Metro
Unite Private Networks
Great Plains Communications
Papio Missouri NRD
Village of Millard
Black Hills Energy

- Construction plans are available upon request

NEBRASKA
Good Life. Great Journey.

ELKHORN RIVER EAST

CN22656 NH-64-7(124)

Schedule

- Plans are in Progress
- Right-of-Way Completed
- Letting Date (8/25/2022)
- Const. Start (5/1/2023)
- R.P. 86.41 – R.P. 91.86

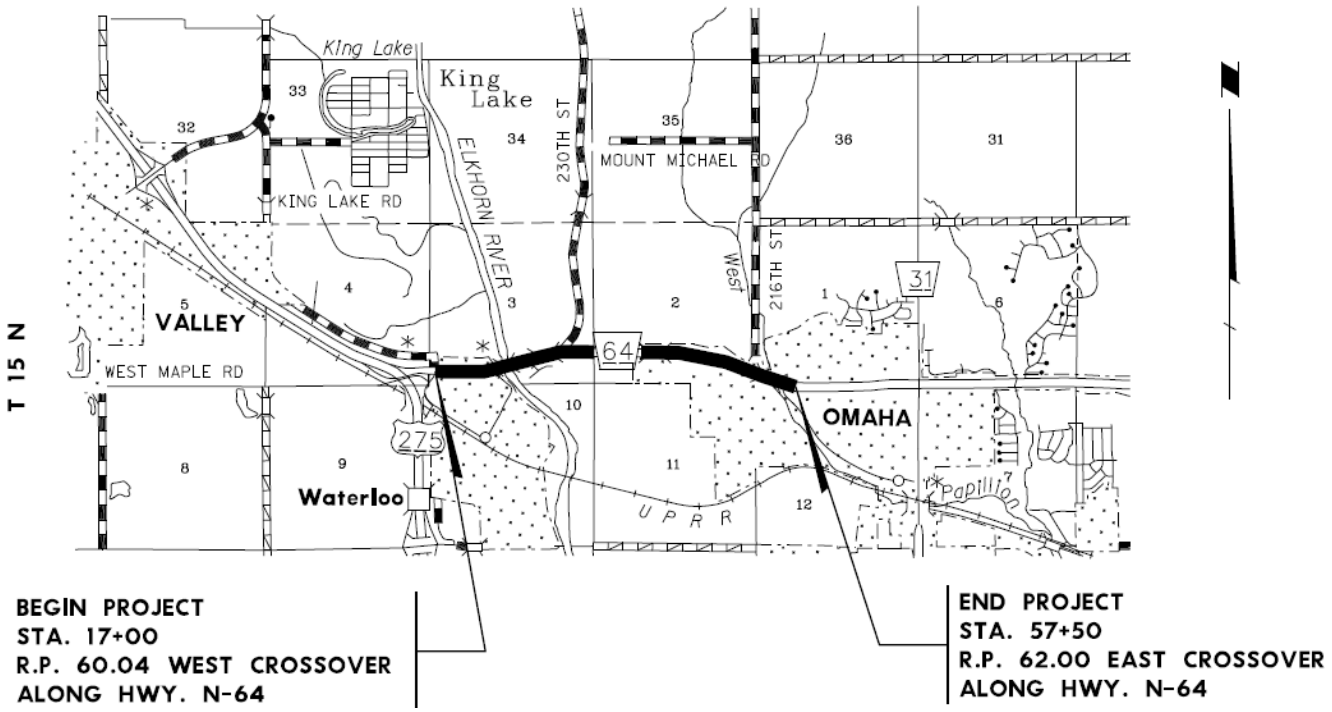

NEBRASKA
Good Life. Great Journey.

ELKHORN RIVER EAST

Scope of Work

- Existing pavement on the mainline and shoulders in the EB direction only will be removed and replaced with new concrete pavement, foundation course and prepared subgrade. The existing grade line will be perpetuated.
- Median crossovers will be constructed and will be surfaced with concrete pavement on a prepared subgrade.
- Temporary lighting will be installed at the median crossovers.
- Existing surfaced drives and intersections will be rebuilt

NEBRASKA
Good Life. Great Journey.

ELKHORN RIVER EAST

Project Manager – None Assigned

- Project will be constructed under traffic with lane closures accommodated by putting traffic head-to-head in the westbound lanes and utilizing median crossovers.
- Access to adjacent properties will be maintained during construction but may be limited at times due to phasing requirements.
- Google Earth KMZ is available upon request

NEBRASKA
Good Life. Great Journey.

ELKHORN RIVER EAST

Utility Companies Identified
Metropolitan Utilities District
Northern Natural Gas
Lumen (CenturyLink)
Omaha Public Power District

Utility Companies Not in Conflict
Unite Private Networks
Cox Communications
MCI Metro
Village of Waterloo

- Construction plans are available upon request

NEBRASKA
Good Life. Great Journey.

IN FT. CALHOUN

CN22701 NH-75-3(124)

Schedule

- Project in Progress
- Right-of-Way in Progress
- Letting Date (11/3/2022)
- Const. Start (5/1/2023)
- R.P. 105.99 – R.P. 106.69

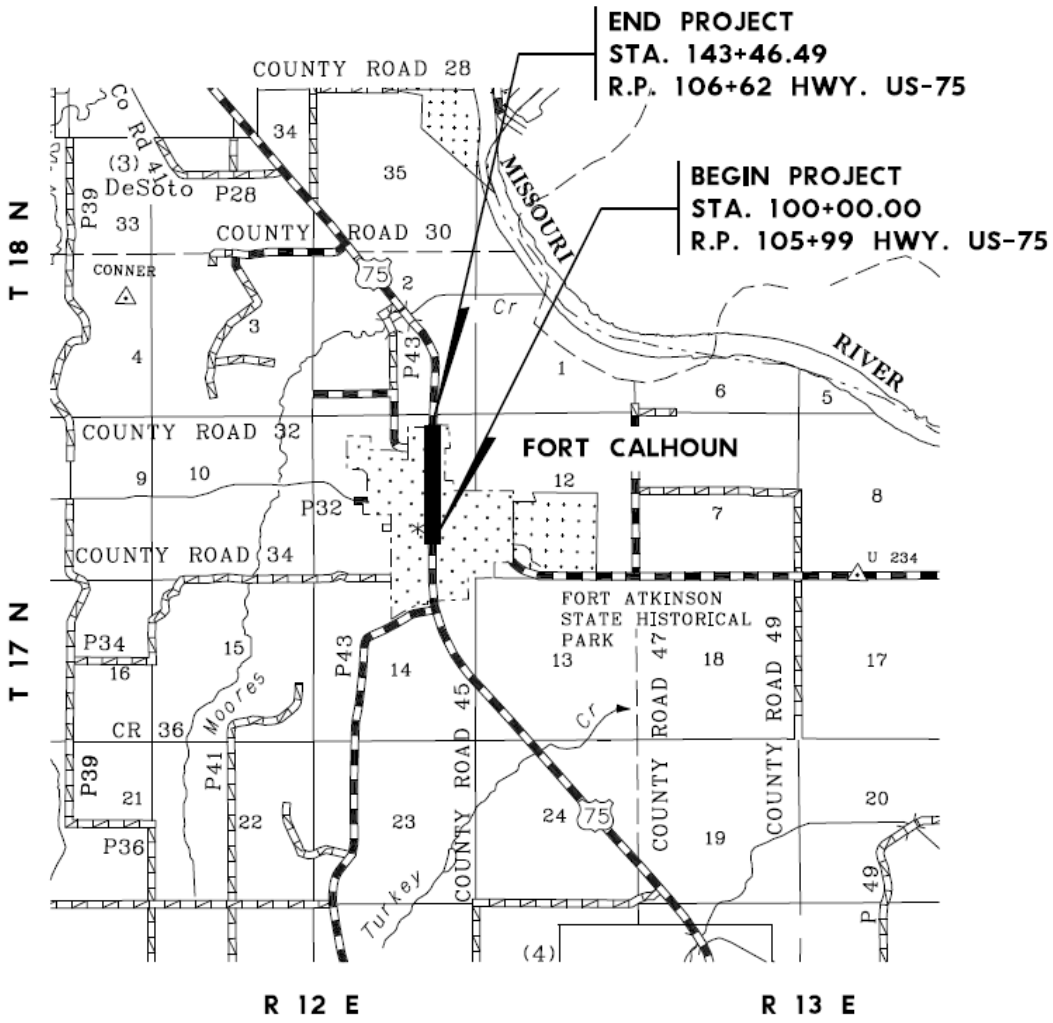

NEBRASKA
Good Life. Great Journey.

IN FT. CALHOUN

Scope of Work

- Concrete pavement repairs
- Milling and resurfacing the roadway and shoulders (where present)
- Curb inlet repairs
- Curb ramp installations
- Grading beyond the hinge point will be required at spot locations

Project Manager – None Assigned

- Project constructed under traffic with lane closures controlled by appropriate traffic control devices and practices.
- Access to adjacent properties will be maintained during construction but may be limited at times due to phasing requirements.
- Google Earth KMZ is available upon request

NEBRASKA

Good Life. Great Journey.

IN FT. CALHOUN

Utility Companies Identified
Lumen (CenturyLink)
Metropolitan Utilities District
Omaha Public Power District
City of Ft. Calhoun

Utility Companies Not in Conflict
American Broadband

- Construction plans are available upon request

NEBRASKA
Good Life. Great Journey.

WINSLOW NORTH BRIDGES

CN22762 NH-77-3(142)

Schedule

- Plans in Progress
- Right-of-Way in Progress
- Letting Date (8/25/2022)
- Const. Start (5/15/2023)
- R.P. 126.68 – R.P. 127.52

NEBRASKA
Good Life. Great Journey.

WINSLOW NORTH BRIDGES

Scope of Work

- Bridge work on three structures; S077 12668, S077 12685, and S077 12752. Work consists of deck repairs, asphalt overlay with membrane (2” grade raise), 3” curb angle, replace expansion joints.
- Structure S077 12668 will also have pile jackets placed
- Structures S077 12752 will also have the approaches replaced and add grade beam on piles, abutment remodel, and zone painting.
- Guardrail will be removed and replaced or reset

NEBRASKA

Good Life. Great Journey.

WINSLOW NORTH BRIDGES

Project Manager – None Assigned

- Project constructed under traffic with lane closures controlled by appropriate traffic control devices and practices.
- Access to adjacent properties will be maintained during construction but may be limited at times due to phasing requirements.
- Google Earth KMZ is not available

NEBRASKA
Good Life. Great Journey.

WINSLOW NORTH BRIDGES

Utility Companies Identified
Omaha Public Power District
Hooper Telephone Cooperative
MCI Metro

NEBRASKA

Good Life. Great Journey.

DODGE SOUTHWEST BRIDGE

CN22763 STP-91-6(115)

Schedule

- Plans in Progress
- Right-of-Way in Progress
- Letting Date (8/25/2022)
- Const. Start (8/14/2023)
- R.P. 126.68 – R.P. 127.52

NEBRASKA
Good Life. Great Journey.

DODGE SOUTHWEST BRIDGE

Scope of Work

- Bridge work at Structures S091 18294 and S091 18573. Work consists of deck repairs, membrane with asphalt overlay (3” grade raise), 4” curb angle, replace expansion joints.
- Guardrail will be removed and reset

Project Manager – None Assigned

- Project constructed under traffic with lane closures controlled by appropriate traffic control devices and practices.
- Access to adjacent properties will be maintained during construction but may be limited at times due to phasing requirements.
- Google Earth KMZ is available upon request

NEBRASKA

Good Life. Great Journey.

DODGE SOUTHWEST BRIDGE

Utility Companies Identified
Great Plains Communications
Cuming County Public Power District
Skywave Wireless

NEBRASKA
Good Life. Great Journey.

N-66 CONNECTION IN LOUISVILLE

CN22795 STP-66-7(119)

Schedule

- Plans not started
- Right-of-Way has not begun
- Letting Date (8/25/2022)
- Const. Start (10/1/2022)
- R.P. 111.31 – R.P. 111.85

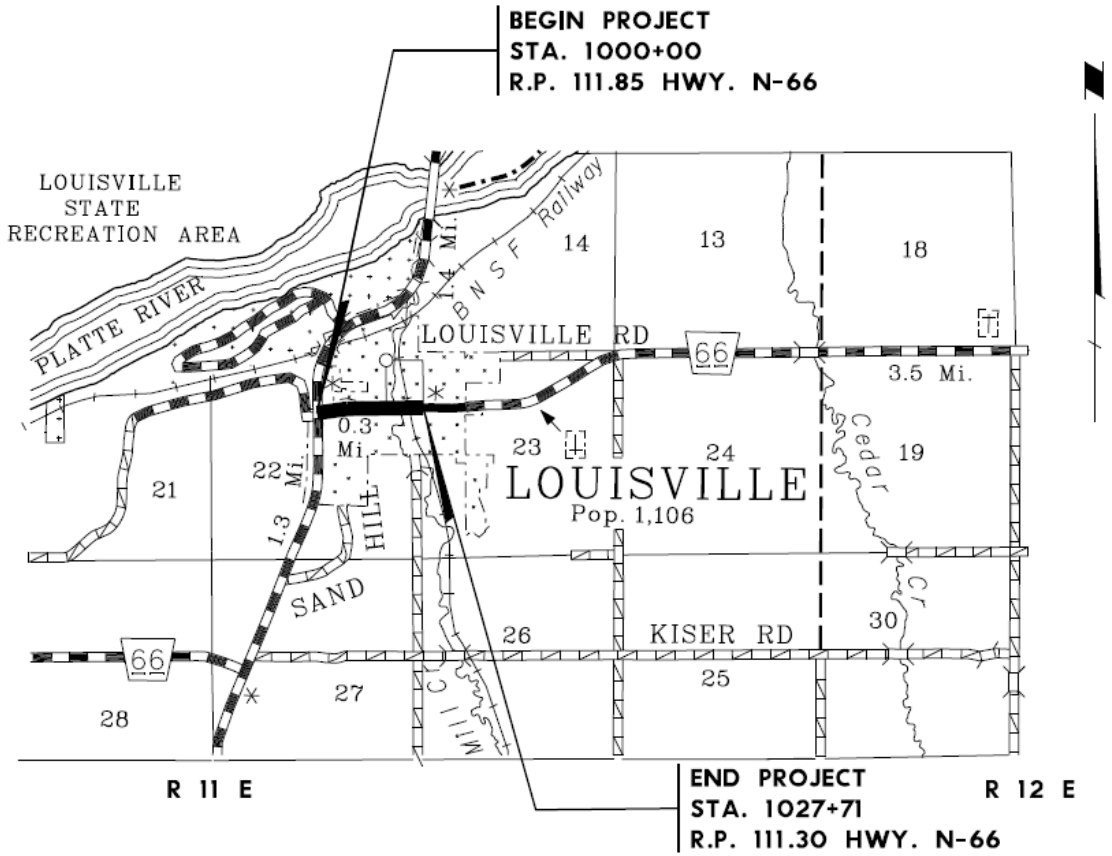

NEBRASKA
Good Life. Great Journey.

N-66 CONNECTION IN LOUISVILLE

Scope of Work

- Build a connection of N-66 between Main St. and Walnut St. including an at-grade crossing of the UPRR
- New structure over Mill Creek
- Build 10” concrete pavement from R.P. 111.65 to R.P. 111.80
- Concrete repairs, then mill and resurface and widen 2’ left and right from R.P. 111.45 to R.P. 111.65
- Grading will be required for the entire length of the project

NEBRASKA

Good Life. Great Journey.

N-66 CONNECTION IN LOUISVILLE

Scope of Work

- Project constructed under traffic with lane closures controlled by appropriate traffic control devices and practices.
- Access to adjacent properties will be maintained during construction but may be limited at times due to phasing requirements.
- The intersection between N-66 and Walnut St. will have to be temporarily closed to facilitate the new road connecting to the existing system. This will require a detour of traffic.
- Google Earth KMZ is available upon request

NEBRASKA

Good Life. Great Journey.

N-66 CONNECTION IN LOUISVILLE

Utility Companies Identified
Great Plains Communications
Omaha Public Power District
Unite Private Networks
Windstream

NEBRASKA
Good Life. Great Journey.

2023 CONSTRUCTION PROJECTS

Questions?

NEBRASKA

Good Life. Great Journey.

GOT A QUESTION ABOUT A PROJECT YOU'RE INVOLVED IN?

Use your handout to contact your utility coordinator!

Nebraska Department of Transportation

Utility Coordinators

Utilities Section
PO Box 94759
Lincoln, NE 68509-4759

Districts 1 & 7
Kathy Fischer
402-479-4446
katharine.fischer@nebraska.gov

Districts 2 & 3
Rex Wilson
402-479-4425
rex.wilson@nebraska.gov

Districts 4 & 8
Katie Acevedo
402-479-3999
katie.acevedo@nebraska.gov

Districts 5, & 6
Dan Chrisp
402-479-4732
dan.chrisp@nebraska.gov

Utilities Engineer
Jamie Mikkleson
402-479-4459
jamie.mikkleson@nebraska.gov

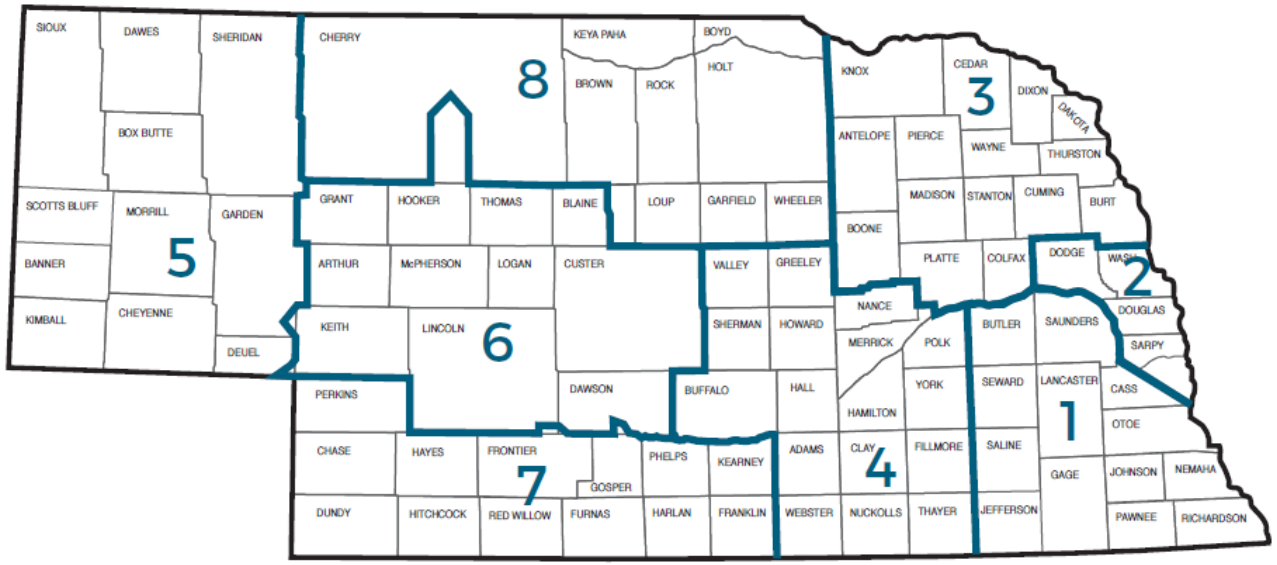

NEBRASKA
Good Life. Great Journey.

THANK YOU

Please fill out your survey and return to Kristen

NEBRASKA

Good Life. Great Journey.