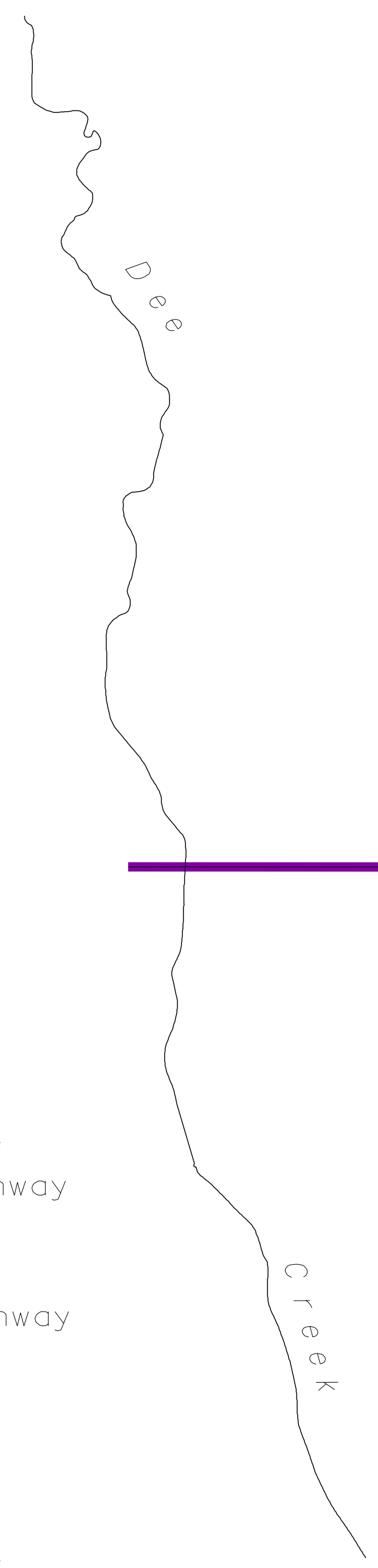
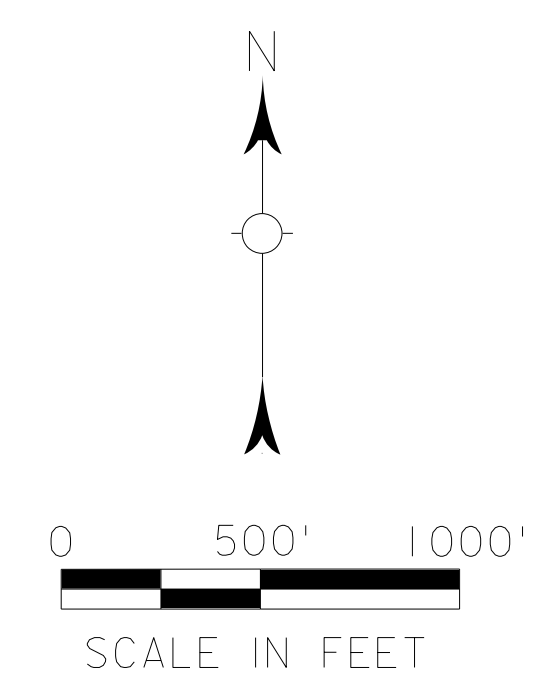


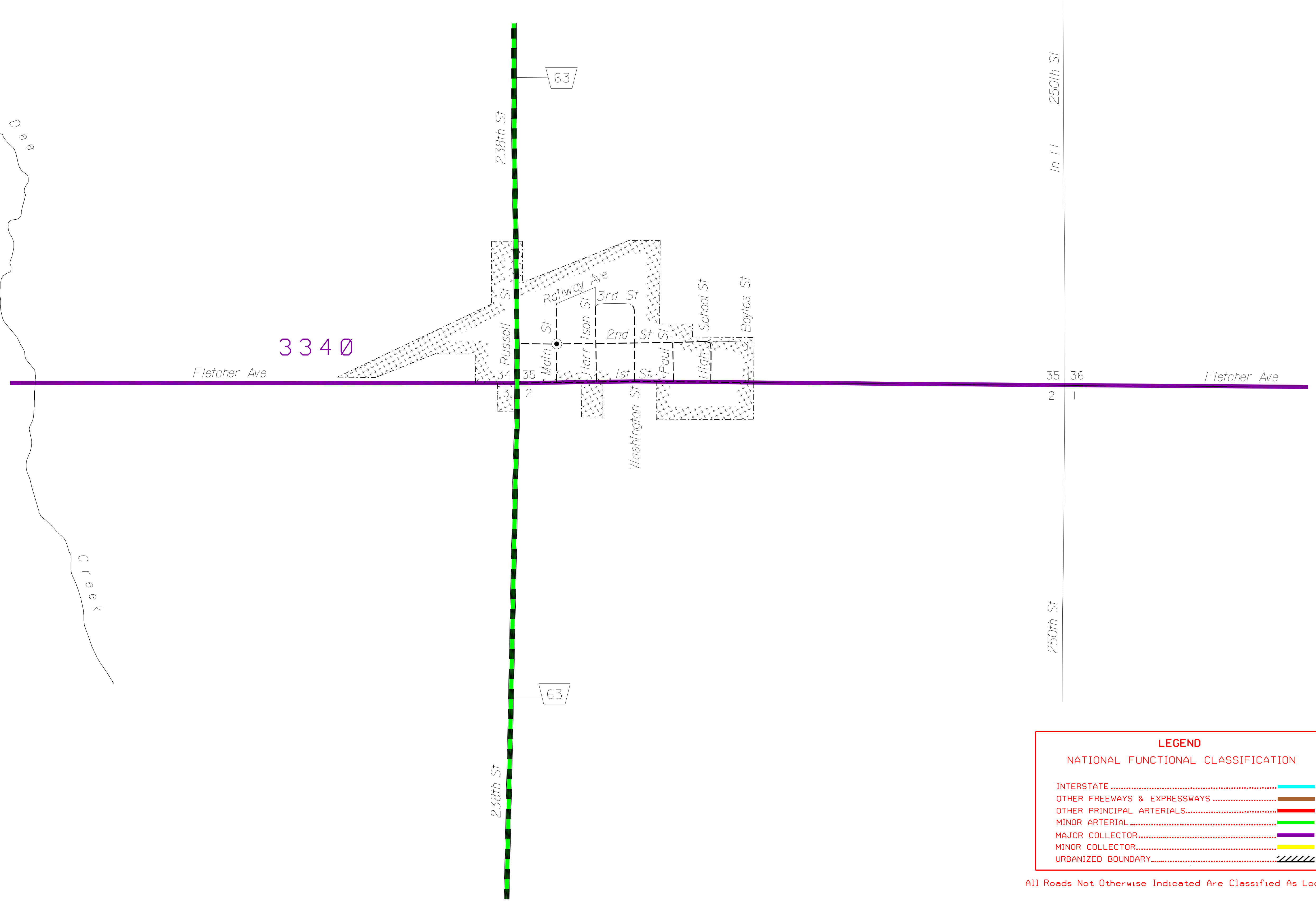
ALVO  
 CASS COUNTY  
 NEBRASKA  
 POPULATION 132 (2010 CENSUS)  
 2014  
 R 9 E

T 10 N  
 T 11 N



- STATE HIGHWAYS**
- Gravel or Crushed Rock
  - Asphalt/Bituminous Surface
  - Multiple Lane Undivided Highway Asphalt/Bituminous Surface
  - Concrete/Brick Surface
  - Multiple Lane Undivided Highway Concrete/Brick Surface
- CITY STREETS AND COUNTY ROADS**
- Primitive or Unimproved
  - Gravel or Crushed Rock
  - Asphalt/Bituminous Surface
  - Concrete/Brick Surface
  - Interstate Numbered Routes
  - U.S. Numbered Routes
  - State Numbered Routes
  - State Numbered Spurs
  - State Numbered Links
  - Main St* Street/Road Names
  - City Center
  - Corporate Limits

CORPORATE LIMITS AS OF 2014  
 STATE HIGHWAYS CORRECTED TO 2014



**LEGEND**

**NATIONAL FUNCTIONAL CLASSIFICATION**

- INTERSTATE .....
- OTHER FREEWAYS & EXPRESSWAYS .....
- OTHER PRINCIPAL ARTERIALS .....
- MINOR ARTERIAL .....
- MAJOR COLLECTOR .....
- MINOR COLLECTOR .....
- URBANIZED BOUNDARY .....

All Roads Not Otherwise Indicated Are Classified As Local.

This map is to be used for information only and is not intended to show ownership or to be definitive on which roads are public under Nebraska Law. The Nebraska Department of Roads makes no warranties, guarantees or representations for the accuracy of this information and assumes no liability for errors or omissions. Any inconsistencies should be reported to NDOR.

