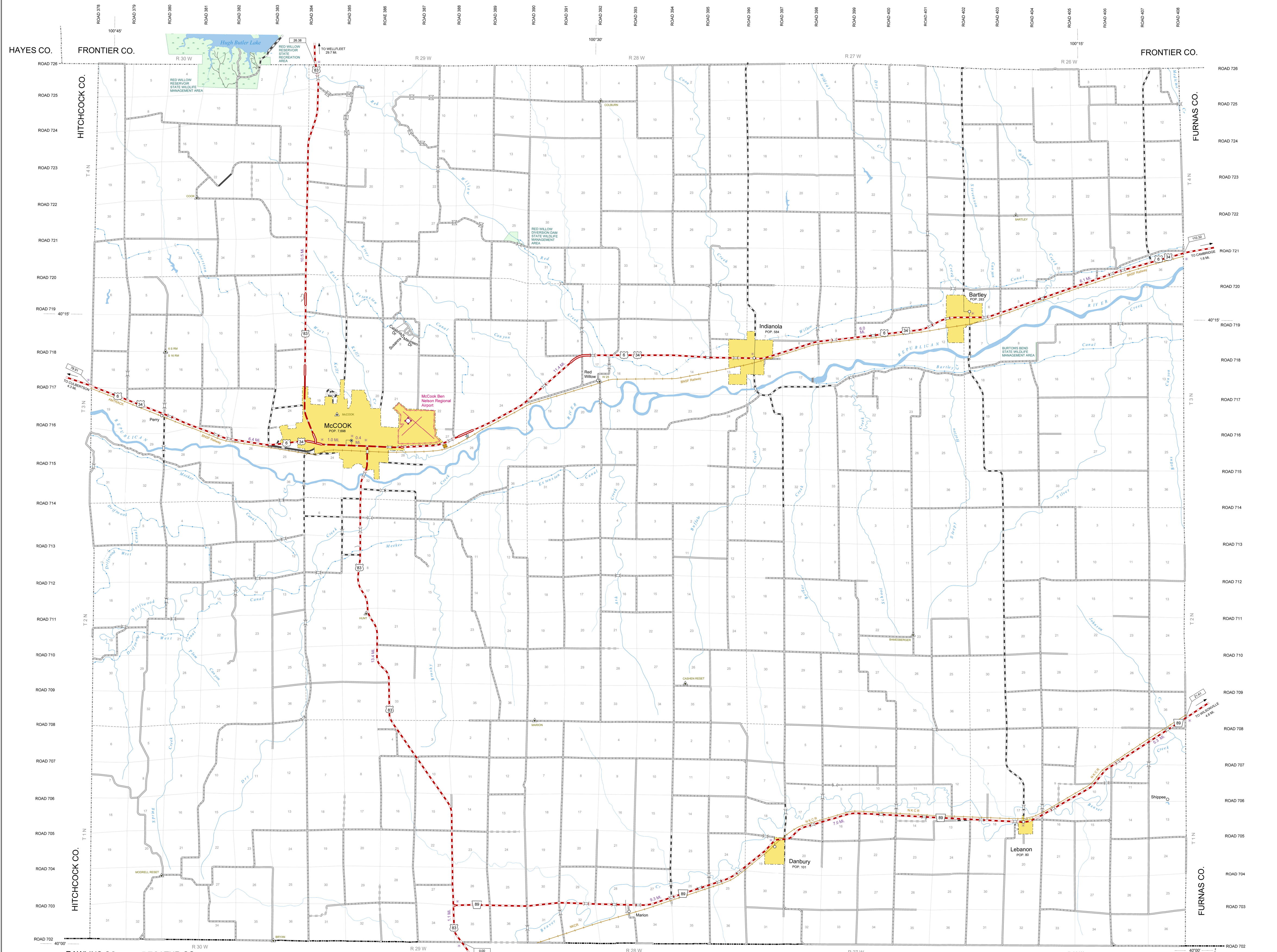
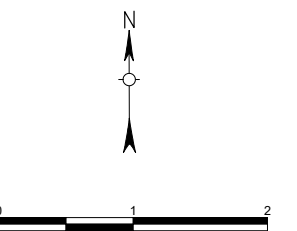
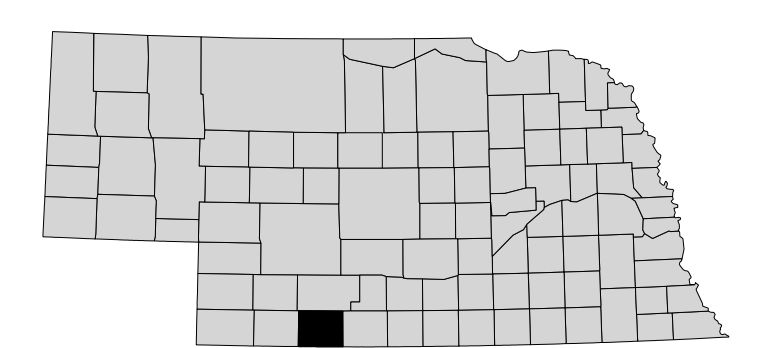


GENERAL HIGHWAY MAP RED WILLOW COUNTY NEBRASKA 2021



- | | |
|---|---|
| <p>STATE HIGHWAYS</p> <ul style="list-style-type: none"> Interstate Highway with Full Control of Access Divided Highway Multiple Lane Undivided Highway Concrete / Brick Surface Asphalt / Bituminous Surface Gravel or Crushed Rock <p>LOCAL ROADS</p> <ul style="list-style-type: none"> Concrete / Brick Surface Asphalt / Bituminous Surface Gravel or Crushed Rock Unimproved Road Primitive Road Streets to City Center <p>ROADWAY IDENTIFIERS</p> <ul style="list-style-type: none"> ADAMS ROAD Interstate Numbered Route U.S. Numbered Route State Numbered Route State Numbered Spur State Numbered Link Highway Reference Post Number Interstate Exit Number <p>STRUCTURAL FEATURES</p> <ul style="list-style-type: none"> Highway Bridge Pedestrian Underpass Cattle Guard Railroad Railroad Underpass Railroad Overpass | <p>CULTURAL FEATURES</p> <ul style="list-style-type: none"> State Capital County Seat Other Cities and Villages Courthouse Highway Maintenance Yard Weigh Station Rest Area Commercial or Municipal Airport <p>AREA FEATURES</p> <ul style="list-style-type: none"> Indian Reservation Area National Areas State Game and Parks Areas Incorporated City or Village Inset Map Boundary <p>BOUNDARIES</p> <ul style="list-style-type: none"> State Boundary County Boundary Township Line Section Line Airport Boundary <p>MEASUREMENT SYSTEMS</p> <ul style="list-style-type: none"> 100' 12" 41' 45" Triangulation Station Distances Between Points <p>WATER FEATURES</p> <ul style="list-style-type: none"> Wide River River Named Creek Unnamed Creek Irrigation Ditch or Canal Reservoir, Pond, or Lake |
|---|---|



NEBRASKA
Good Life. Great Journey.
DEPARTMENT OF TRANSPORTATION

This map is to be used for information only and is not intended to show ownership or to be definitive on which roads are public under Nebraska Law. The Nebraska Department of Transportation makes no warranties, guarantees or representations for the accuracy of this information and assumes no liability for errors or omissions. Any inconsistencies should be reported to NDOT.

CORPORATE LIMITS AS OF 2020 - STATE HIGHWAYS CORRECTED TO 2014

Prepared by The Nebraska Department of Transportation, in cooperation with the U.S. Department of Transportation and Federal Highway Administration.