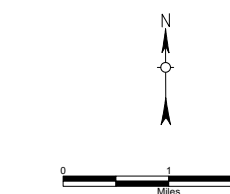
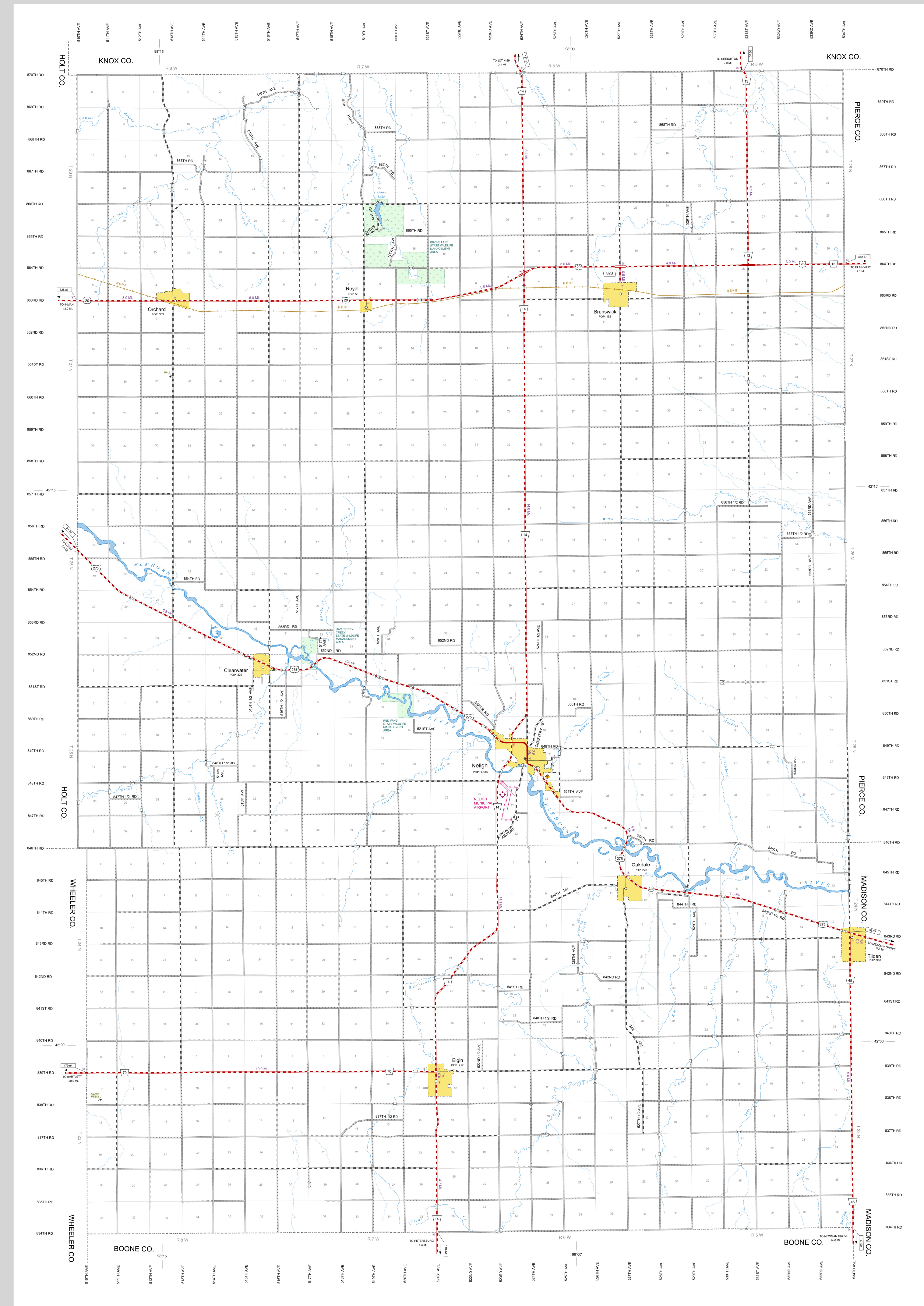
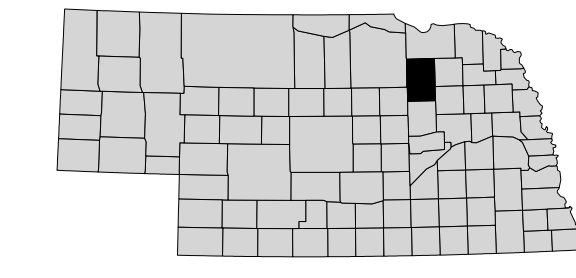


GENERAL HIGHWAY MAP ANTELOPE COUNTY NEBRASKA 2022



- | | |
|--|---|
| <p>STATE HIGHWAYS</p> <ul style="list-style-type: none"> Interstate Highway with Full Control of Access Interstate Highway Major Limited-Access Highway Concrete Block Surface Asphalt Bituminous Surface Gravel or Crushed Rock | <p>CULTURAL FEATURES</p> <ul style="list-style-type: none"> State Capitol County Seat Other Cities and Villages Court House Highway Maintenance Yard Highway Station Rest Area Commercial or Municipal Airport |
| <p>LOCAL ROADS</p> <ul style="list-style-type: none"> Concrete Block Surface Asphalt Bituminous Surface Gravel or Crushed Rock Unimproved Road Private Road Shrubs City Center | <p>AREA FEATURES</p> <ul style="list-style-type: none"> Indian Reservation Area Natural Areas State Game and Parks Areas Incorporated City or Village Herd Area Boundary |
| <p>ROADWAY IDENTIFIERS</p> <ul style="list-style-type: none"> S11 National Numbered Street Mileage Numbered Route U.S. Numbered Route State Numbered Route State Numbered Loop Highway Subroute Post Number Mileage Exit Number | <p>BOUNDARIES</p> <ul style="list-style-type: none"> State Boundary County Boundary Township Line Range Line Airport Boundary |
| <p>STRUCTURAL FEATURES</p> <ul style="list-style-type: none"> Highway Bridge Pedestrian Underpass Railroad Overpass Cattle Guard Railroad Railroad Underpass Railroad Overpass | <p>MEASUREMENT SYSTEMS</p> <ul style="list-style-type: none"> Highway Mileage Latitude and Longitude Transpiration Station |
| <p>WATER FEATURES</p> <ul style="list-style-type: none"> Wade River River Natural Creek Unimproved Creek Impoundment or Canal Reservoir, Pond, or Lake | |



This map is to be used for information only and is not intended to show ownership or to be definitive on which maps are public under Nebraska Law. The Nebraska Department of Transportation makes no warranty, guarantee or representation for the accuracy of this information and assumes no liability for errors or omissions. Any inaccuracies should be reported to NDOT.

