N-92, MEAD TO US-6/N-31
PROJECT NO. STP-92-6(125)
CONTROL NO. 13552

Aerial Imagery: BING MAPS

PRELIMINARY PLAN
NOT FINAL - SUBJECT TO CHANGE

APPROXIMATE ROW IMPACTS SOUTH OPTION
APPROXIMATE ROW IMPACTS NORTH OPTION
APPROXIMATE RECONSTRUCTION IMPACTS
MUNICIPALITY LIMITS
COUNTY BOUNDARY
APPROXIMATE ROW IMPACTS REALIGNMENT CONCEPT A
APPROXIMATE ROW IMPACTS REALIGNMENT CONCEPT B
APPROXIMATE ROW IMPACTS EAST OPTION
APPROXIMATE ROW IMPACTS WEST OPTION

U.S. Department of Transportation
Federal Highway Administration

NEBRASKA
Good Life. Great Journey.
DEPARTMENT OF TRANSPORTATION

N

N-92, MEAD TO US-6/N-31
PROJECT NO. STP-92-6(125)
CONTROL NO. 13552

Aerial Imagery: BING MAPS

PRELIMINARY PLAN
NOT FINAL - SUBJECT TO CHANGE

APPROXIMATE ROW IMPACTS SOUTH OPTION
APPROXIMATE ROW IMPACTS NORTH OPTION
APPROXIMATE RECONSTRUCTION IMPACTS
MUNICIPALITY LIMITS
COUNTY BOUNDARY
APPROXIMATE ROW IMPACTS REALIGNMENT CONCEPT A
APPROXIMATE ROW IMPACTS REALIGNMENT CONCEPT B
APPROXIMATE ROW IMPACTS EAST OPTION
APPROXIMATE ROW IMPACTS WEST OPTION

U.S. Department of Transportation
Federal Highway Administration

NEBRASKA
Good Life. Great Journey.
DEPARTMENT OF TRANSPORTATION

N

N-92, MEAD TO US-6/N-31
PROJECT NO. STP-92-6(125)
CONTROL NO. 13552

Aerial Imagery: BING MAPS

PRELIMINARY PLAN

NOT FINAL - SUBJECT TO CHANGE

- APPROXIMATE ROW IMPACTS SOUTH OPTION
- APPROXIMATE ROW IMPACTS NORTH OPTION
- APPROXIMATE RECONSTRUCTION IMPACTS
- MUNICIPALITY LIMITS
- COUNTY BOUNDARY
- APPROXIMATE ROW IMPACTS REALIGNMENT CONCEPT A
- APPROXIMATE ROW IMPACTS REALIGNMENT CONCEPT B
- APPROXIMATE ROW IMPACTS EAST OPTION
- APPROXIMATE ROW IMPACTS WEST OPTION

U.S. Department of Transportation
Federal Highway Administration

NEBRASKA
Good Life. Great Journey.
DEPARTMENT OF TRANSPORTATION

N

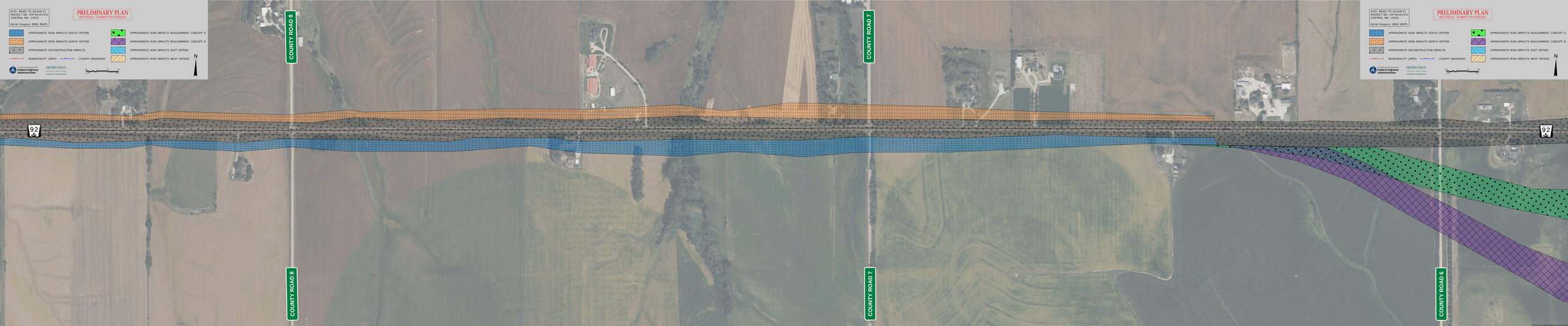

N-92, MEAD TO US-6/N-31
PROJECT NO. STP-92-6(125)
CONTROL NO. 13552

Aerial Imagery: BING MAPS

PRELIMINARY PLAN

NOT FINAL - SUBJECT TO CHANGE

APPROXIMATE ROW IMPACTS SOUTH OPTION
APPROXIMATE ROW IMPACTS NORTH OPTION
APPROXIMATE RECONSTRUCTION IMPACTS
MUNICIPALITY LIMITS
COUNTY BOUNDARY
APPROXIMATE ROW IMPACTS REALIGNMENT CONCEPT A
APPROXIMATE ROW IMPACTS REALIGNMENT CONCEPT B
APPROXIMATE ROW IMPACTS EAST OPTION
APPROXIMATE ROW IMPACTS WEST OPTION

U.S. Department of Transportation
Federal Highway Administration

NEBRASKA
Good Life. Great Journey.
DEPARTMENT OF TRANSPORTATION

N

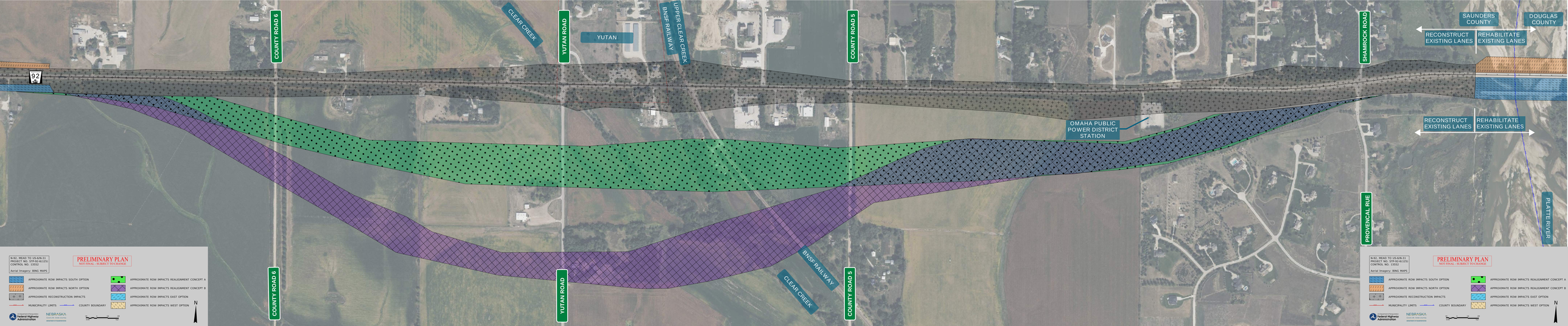

N-92, MEAD TO US-6/N-31
PROJECT NO. STP-92-6(125)
CONTROL NO. 13552
PRELIMINARY PLAN
NOT FINAL - SUBJECT TO CHANGE
Aerial Imagery: BING MAPS
APPROXIMATE ROW IMPACTS SOUTH OPTION
APPROXIMATE ROW IMPACTS NORTH OPTION
APPROXIMATE RECONSTRUCTION IMPACTS
MUNICIPALITY LIMITS
COUNTY BOUNDARY
APPROXIMATE ROW IMPACTS REALIGNMENT CONCEPT A
APPROXIMATE ROW IMPACTS REALIGNMENT CONCEPT B
APPROXIMATE ROW IMPACTS EAST OPTION
APPROXIMATE ROW IMPACTS WEST OPTION
N
U.S. Department of Transportation
Federal Highway Administration
NEBRASKA
Good Life. Great Journey.
DEPARTMENT OF TRANSPORTATION

N-92, MEAD TO US-6/N-31
PROJECT NO. STP-92-6(125)
CONTROL NO. 13552

Aerial Imagery: BING MAPS

PRELIMINARY PLAN

NOT FINAL - SUBJECT TO CHANGE

- APPROXIMATE ROW IMPACTS SOUTH OPTION
- APPROXIMATE ROW IMPACTS NORTH OPTION
- APPROXIMATE RECONSTRUCTION IMPACTS
- MUNICIPALITY LIMITS
- COUNTY BOUNDARY
- APPROXIMATE ROW IMPACTS REALIGNMENT CONCEPT A
- APPROXIMATE ROW IMPACTS REALIGNMENT CONCEPT B
- APPROXIMATE ROW IMPACTS EAST OPTION
- APPROXIMATE ROW IMPACTS WEST OPTION

Federal Highway Administration

NEBRASKA
Good Life. Great Journey.
DEPARTMENT OF TRANSPORTATION

0 75 150 300

N

N-92, MEAD TO US-6/N-31
PROJECT NO. STP-92-6(125)
CONTROL NO. 13552

Aerial Imagery: BING MAPS

PRELIMINARY PLAN

NOT FINAL - SUBJECT TO CHANGE

APPROXIMATE ROW IMPACTS SOUTH OPTION
APPROXIMATE ROW IMPACTS NORTH OPTION
APPROXIMATE RECONSTRUCTION IMPACTS
MUNICIPALITY LIMITS
COUNTY BOUNDARY
APPROXIMATE ROW IMPACTS REALIGNMENT CONCEPT A
APPROXIMATE ROW IMPACTS REALIGNMENT CONCEPT B
APPROXIMATE ROW IMPACTS EAST OPTION
APPROXIMATE ROW IMPACTS WEST OPTION

Federal Highway Administration

NEBRASKA
Good Life. Great Journey.
DEPARTMENT OF TRANSPORTATION

0 75 150 300

N

N-92, MEAD TO US-6/N-31
PROJECT NO. STP-92-6(125)
CONTROL NO. 13552

Aerial Imagery: BING MAPS

PRELIMINARY PLAN
NOT FINAL - SUBJECT TO CHANGE

APPROXIMATE ROW IMPACTS SOUTH OPTION
APPROXIMATE ROW IMPACTS NORTH OPTION
APPROXIMATE RECONSTRUCTION IMPACTS
MUNICIPALITY LIMITS
COUNTY BOUNDARY
APPROXIMATE ROW IMPACTS REALIGNMENT CONCEPT A
APPROXIMATE ROW IMPACTS REALIGNMENT CONCEPT B
APPROXIMATE ROW IMPACTS EAST OPTION
APPROXIMATE ROW IMPACTS WEST OPTION

Federal Highway Administration
NEBRASKA
Good Life. Great Journey.
DEPARTMENT OF TRANSPORTATION

0 75 150 300

N

N-92, MEAD TO US-6/N-31
PROJECT NO. STP-92-6(125)
CONTROL NO. 13552

Aerial Imagery: BING MAPS

PRELIMINARY PLAN
NOT FINAL - SUBJECT TO CHANGE

APPROXIMATE ROW IMPACTS SOUTH OPTION
APPROXIMATE ROW IMPACTS NORTH OPTION
APPROXIMATE RECONSTRUCTION IMPACTS
MUNICIPALITY LIMITS
COUNTY BOUNDARY
APPROXIMATE ROW IMPACTS REALIGNMENT CONCEPT A
APPROXIMATE ROW IMPACTS REALIGNMENT CONCEPT B
APPROXIMATE ROW IMPACTS EAST OPTION
APPROXIMATE ROW IMPACTS WEST OPTION

Federal Highway Administration
NEBRASKA
Good Life. Great Journey.
DEPARTMENT OF TRANSPORTATION

0 75 150 300

N

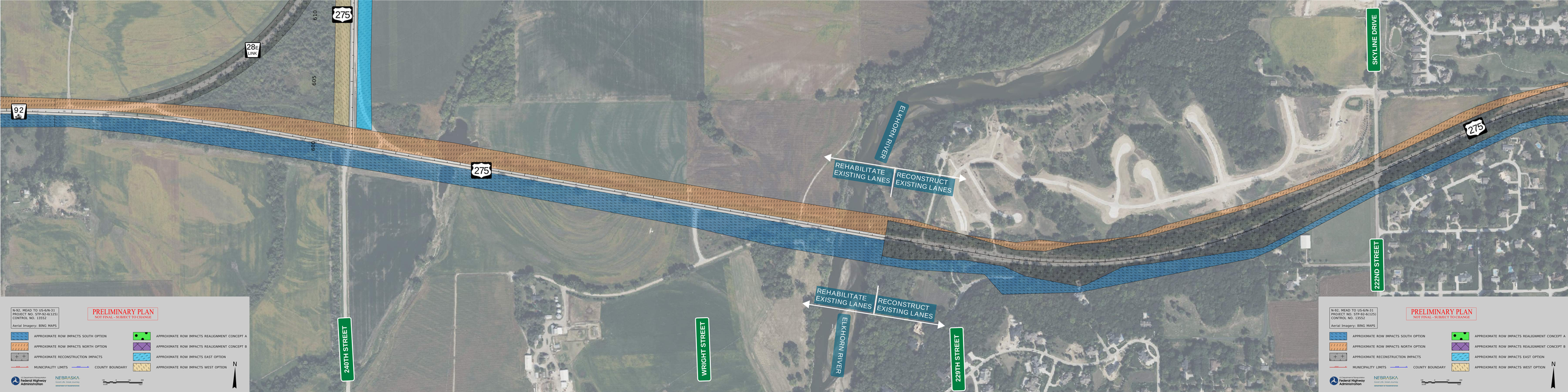

N-92, MEAD TO US-6/N-31
PROJECT NO. STP-92-6(125)
CONTROL NO. 13552
Aerial Imagery: BING MAPS
PRELIMINARY PLAN
NOT FINAL - SUBJECT TO CHANGE
APPROXIMATE ROW IMPACTS SOUTH OPTION
APPROXIMATE ROW IMPACTS NORTH OPTION
APPROXIMATE RECONSTRUCTION IMPACTS
MUNICIPALITY LIMITS
COUNTY BOUNDARY
APPROXIMATE ROW IMPACTS REALIGNMENT CONCEPT A
APPROXIMATE ROW IMPACTS REALIGNMENT CONCEPT B
APPROXIMATE ROW IMPACTS EAST OPTION
APPROXIMATE ROW IMPACTS WEST OPTION
Federal Highway Administration
NEBRASKA
Good Life. Great Journey.
DEPARTMENT OF TRANSPORTATION
N

N-92, MEAD TO US-6/N-31
PROJECT NO. STP-92-6(125)
CONTROL NO. 13552

Aerial Imagery: BING MAPS

PRELIMINARY PLAN

NOT FINAL - SUBJECT TO CHANGE

- APPROXIMATE ROW IMPACTS SOUTH OPTION
- APPROXIMATE ROW IMPACTS NORTH OPTION
- APPROXIMATE RECONSTRUCTION IMPACTS
- MUNICIPALITY LIMITS
- COUNTY BOUNDARY
- APPROXIMATE ROW IMPACTS REALIGNMENT CONCEPT A
- APPROXIMATE ROW IMPACTS REALIGNMENT CONCEPT B
- APPROXIMATE ROW IMPACTS EAST OPTION
- APPROXIMATE ROW IMPACTS WEST OPTION

Federal Highway Administration

NEBRASKA
Good Life. Great Journey.
DEPARTMENT OF TRANSPORTATION

0 75 150 300

N



N-92, MEAD TO US-6/N-31
PROJECT NO. STP-92-6(125)
CONTROL NO. 13552

Aerial Imagery: BING MAPS

PRELIMINARY PLAN

NOT FINAL - SUBJECT TO CHANGE

APPROXIMATE ROW IMPACTS SOUTH OPTION
APPROXIMATE ROW IMPACTS NORTH OPTION
APPROXIMATE RECONSTRUCTION IMPACTS
MUNICIPALITY LIMITS
COUNTY BOUNDARY
APPROXIMATE ROW IMPACTS REALIGNMENT CONCEPT A
APPROXIMATE ROW IMPACTS REALIGNMENT CONCEPT B
APPROXIMATE ROW IMPACTS EAST OPTION
APPROXIMATE ROW IMPACTS WEST OPTION

Federal Highway Administration

NEBRASKA
Good Life. Great Journey.
DEPARTMENT OF TRANSPORTATION

0 75 150 300

N

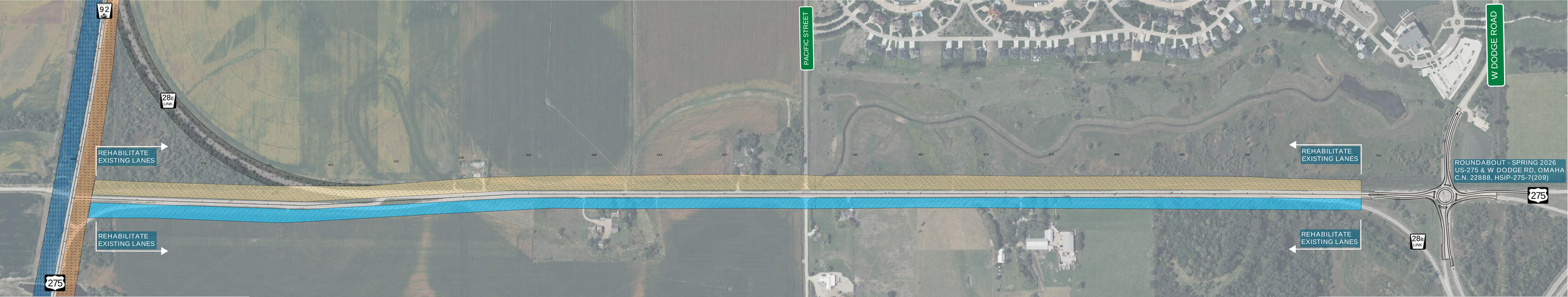

N-92, MEAD TO US-6/N-31
PROJECT NO. STP-92-6(125)
CONTROL NO. 13552

Aerial Imagery: BING MAPS

PRELIMINARY PLAN
NOT FINAL - SUBJECT TO CHANGE

- APPROXIMATE ROW IMPACTS SOUTH OPTION
- APPROXIMATE ROW IMPACTS NORTH OPTION
- APPROXIMATE RECONSTRUCTION IMPACTS
- MUNICIPALITY LIMITS
- COUNTY BOUNDARY
- APPROXIMATE ROW IMPACTS REALIGNMENT CONCEPT A
- APPROXIMATE ROW IMPACTS REALIGNMENT CONCEPT B
- APPROXIMATE ROW IMPACTS EAST OPTION
- APPROXIMATE ROW IMPACTS WEST OPTION

Federal Highway Administration

NEBRASKA
Good Life. Great Journey.
DEPARTMENT OF TRANSPORTATION

0 250 500 1000

N

N-92, MEAD TO US-6/N-31
PROJECT NO. STP-92-6(125)
CONTROL NO. 13552

Aerial Imagery: BING MAPS

PRELIMINARY PLAN
NOT FINAL - SUBJECT TO CHANGE

- APPROXIMATE ROW IMPACTS SOUTH OPTION
- APPROXIMATE ROW IMPACTS NORTH OPTION
- APPROXIMATE RECONSTRUCTION IMPACTS
- MUNICIPALITY LIMITS
- COUNTY BOUNDARY
- APPROXIMATE ROW IMPACTS REALIGNMENT CONCEPT A
- APPROXIMATE ROW IMPACTS REALIGNMENT CONCEPT B
- APPROXIMATE ROW IMPACTS EAST OPTION
- APPROXIMATE ROW IMPACTS WEST OPTION

Federal Highway Administration

NEBRASKA
Good Life. Great Journey.
DEPARTMENT OF TRANSPORTATION

0 250 500 1000

N