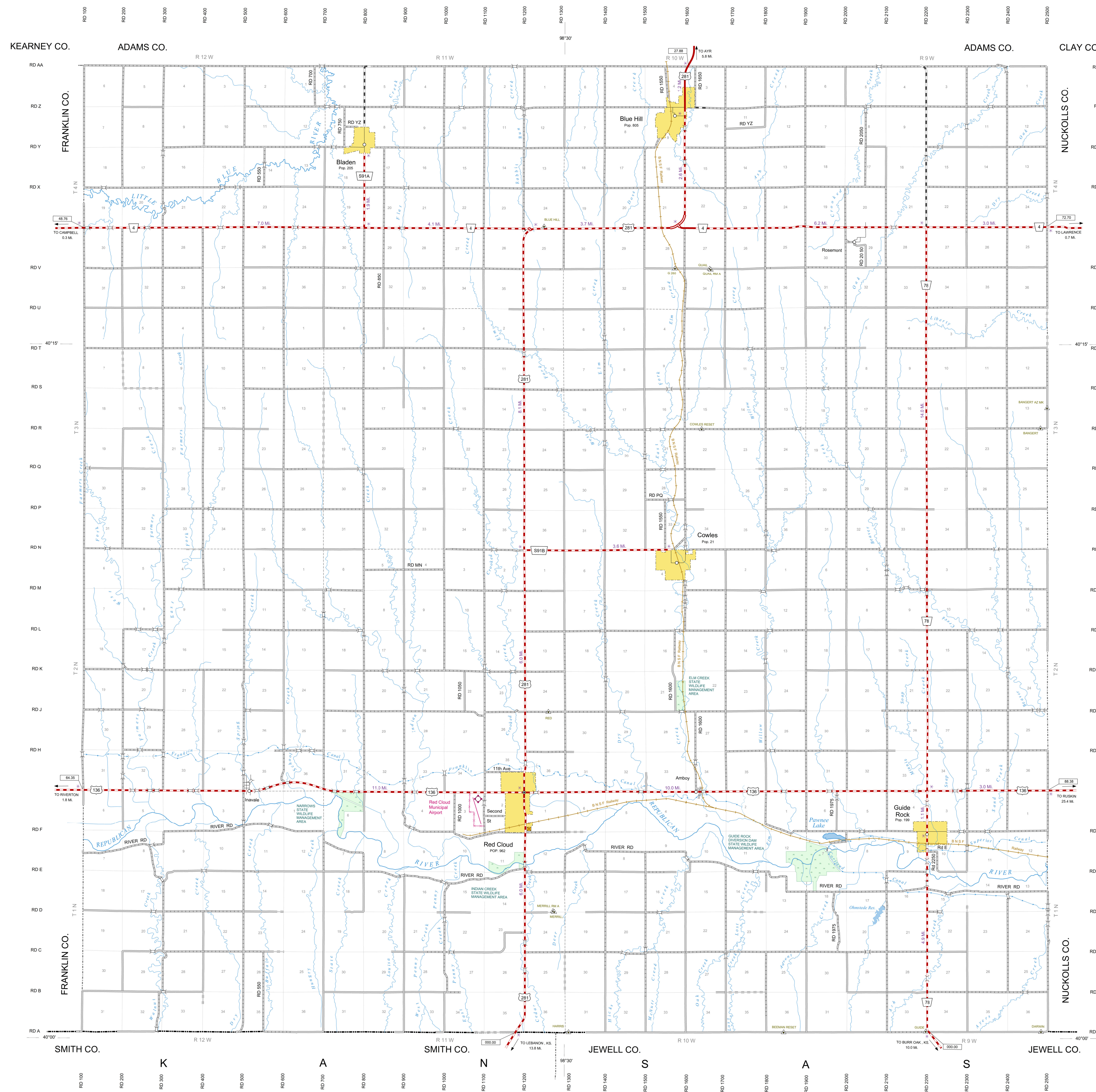
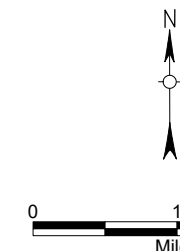
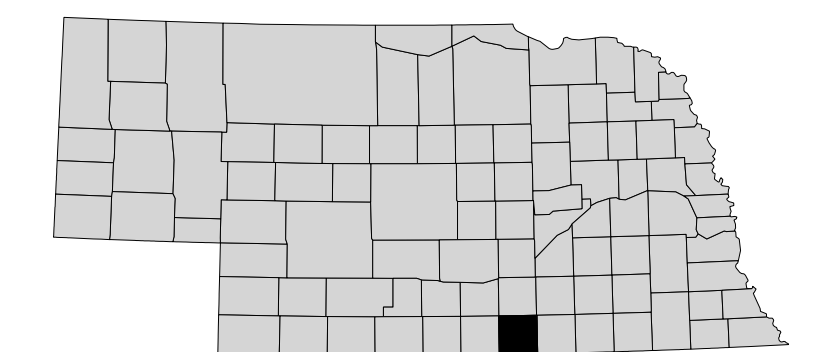


# GENERAL HIGHWAY MAP WEBSTER COUNTY NEBRASKA 2023



- STATE HIGHWAYS**
  - Interstate Highway with Full Control of Access
  - Divided Highway
  - Multiple Lane Undivided Highway
  - Concrete / Brick Surface
  - Asphalt / Bituminous Surface
  - Gravel or Crushed Rock
- LOCAL ROADS**
  - Concrete / Brick Surface
  - Asphalt / Bituminous Surface
  - Gravel or Crushed Rock
  - Unimproved Road
  - Primitive Road
  - Streets to City Center
- ROADWAY IDENTIFIERS**
  - ADAMS ROAD 911 Named / Numbered Streets
  - Interstate Numbered Route
  - U.S. Numbered Route
  - State Numbered Route
  - State Numbered Spur
  - State Numbered Link
  - Highway Reference Post Number
  - Interstate Exit Number
- STRUCTURAL FEATURES**
  - Highway Bridge
  - Pedestrian Underpass
  - Pedestrian Overpass
  - Cattle Guard
  - Railroad
  - Railroad Underpass
  - Railroad Overpass
- CULTURAL FEATURES**
  - State Capital
  - County Seat
  - Other Cities and Villages
  - Courthouse
  - Highway Maintenance Yard
  - Weigh Station
  - Rest Area
  - Commercial or Municipal Airport
- AREA FEATURES**
  - Indian Reservation Areas
  - National Areas
  - State Game and Parks Areas
  - Incorporated City or Village
  - Inset Map Boundary
- BOUNDARIES**
  - State Boundary
  - County Boundary
  - Township Line
  - Section Line
  - Airport Boundary
- MEASUREMENT SYSTEMS**
  - 100' 15" Latitude and Longitude
  - 41' 40" Triangulation Station
  - Distances Between Points
- WATER FEATURES**
  - Wide River
  - River
  - Named Creek
  - Unnamed Creek
  - Irrigation Ditch or Canal
  - Reservoir, Pond, or Lake



**NEBRASKA**  
Good Life. Great Journey.  
DEPARTMENT OF TRANSPORTATION