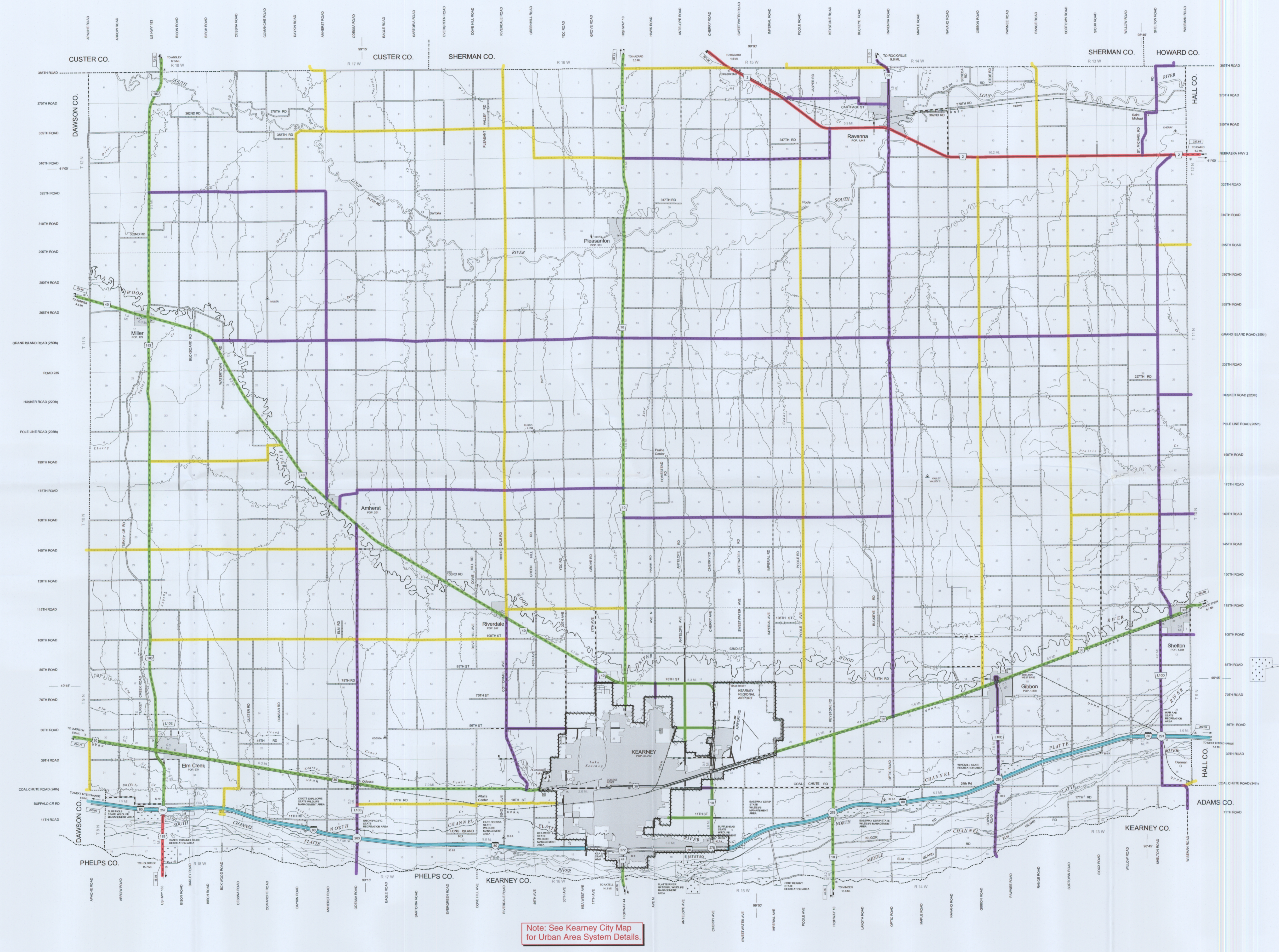
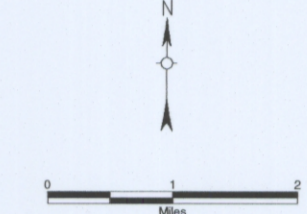


GENERAL HIGHWAY MAP BUFFALO COUNTY NEBRASKA 2022



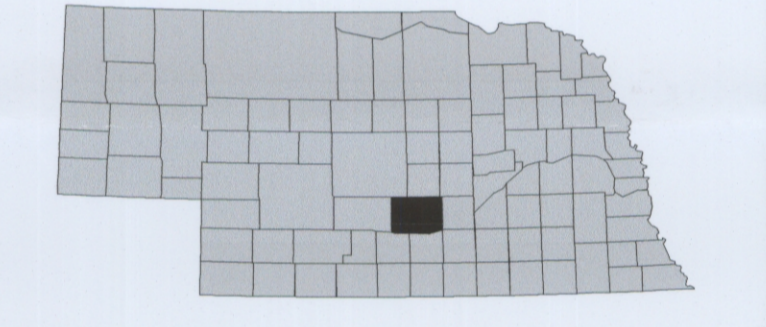
STATE HIGHWAYS	CULTURAL FEATURES
Interstate Highway with Full Control of Access	State Capital
Division Highway	County Seat
Multiple Lane Undivided Highway	Other Cities and Villages
Controlled Access Surface	Courthouse
Controlled Access Surface	Highway Maintenance Yard
Controlled Access Surface	Weight Station
Controlled Access Surface	Road Area
Controlled Access Surface	Commercial or Municipal Airport

LOCAL ROADS	AREA FEATURES
Controlled Access Surface	Indian Reservation Area
Controlled Access Surface	National Area
Controlled Access Surface	State Game and Parks Areas
Controlled Access Surface	Incorporated City or Village
Controlled Access Surface	Unincorporated City or Village

ROADWAY IDENTIFIERS	BOUNDARIES
ADAMS ROAD	State Boundary
ADAMS ROAD	County Boundary
ADAMS ROAD	Township Line
ADAMS ROAD	Section Line
ADAMS ROAD	Appurtenant Boundary
ADAMS ROAD	Unincorporated City or Village
ADAMS ROAD	Unincorporated City or Village
ADAMS ROAD	Unincorporated City or Village

STRUCTURAL FEATURES	MEASUREMENT SYSTEMS
Highway Bridge	100' / 10'
Freight Train	100' / 10'
Passenger Train	100' / 10'
Passenger Train	100' / 10'
Passenger Train	100' / 10'
Passenger Train	100' / 10'

WATER FEATURES
Wide River
River
Natural Creek
Unnatural Creek
Highway Drain or Canal
Reservoir, Pond, or Lake



LEGEND NATIONAL FUNCTIONAL CLASSIFICATION	
INTERSTATE	
OTHER FREEWAYS & EXPRESSWAYS	
OTHER PRINCIPAL ARTERIALS	
MAJOR ARTERIAL	
MAJOR COLLECTOR	
MINOR COLLECTOR	
URBANIZED BOUNDARY	

All roads not otherwise indicated are Local Classification.

URBAN AREA BOUNDARY - NATIONAL FUNCTIONAL CLASSIFICATION
FEDERAL HIGHWAY ADMINISTRATION SIGNATURE BLOCK

URBAN AREA BOUNDARY
NATIONAL FUNCTIONAL CLASSIFICATION REVIEW
APPROVED REVIEW DATE: 11/7/2025
For FHWA Division Administrator

Note: See Kearney City Map for Urban Area System Details.