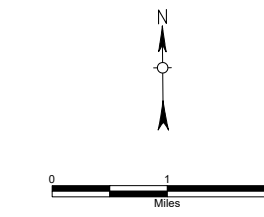
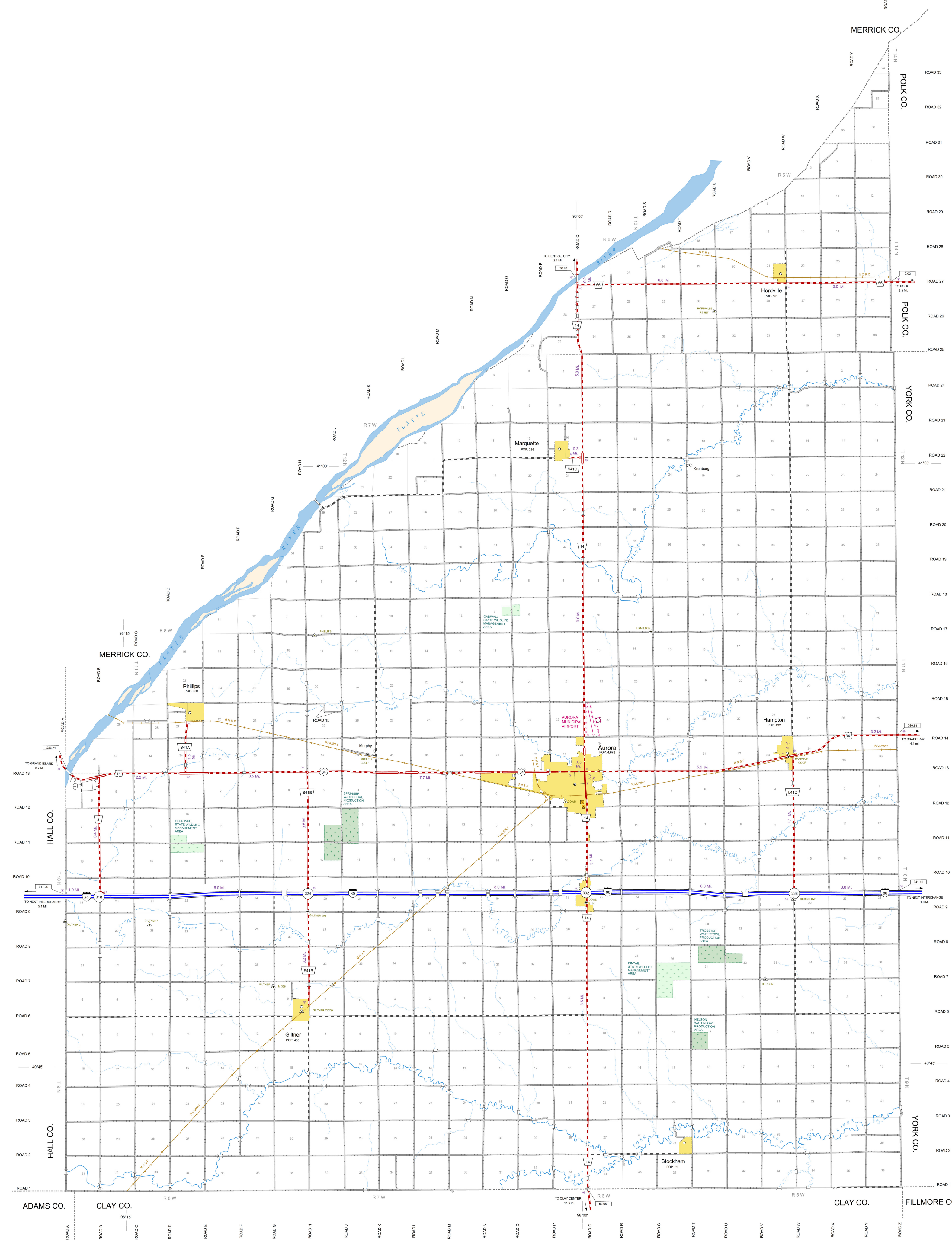
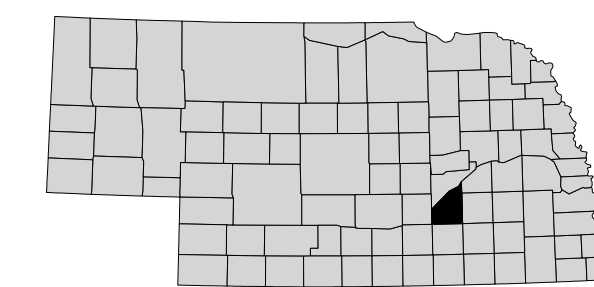


GENERAL HIGHWAY MAP HAMILTON COUNTY NEBRASKA 2022



- | | |
|--|---|
| <p>STATE HIGHWAYS</p> <ul style="list-style-type: none"> Interstate Highway with Full Control of Access Divided Highway Multiple Lane Undivided Highway Concrete/Brick Surface Asphalt/Bluminous Surface Gravel or Crushed Rock <p>LOCAL ROADS</p> <ul style="list-style-type: none"> Concrete/Brick Surface Asphalt/Bluminous Surface Gravel or Crushed Rock Unimproved Road Private Road Streets to City Center <p>ROADWAY IDENTIFIERS</p> <ul style="list-style-type: none"> ADAMS ROAD: 811 Named / Numbered Streets Private Numbered Road U.S. Numbered Route State Numbered Route State Numbered Spur State Numbered Link Highway Reference Post Number Interstate Exit Number <p>STRUCTURAL FEATURES</p> <ul style="list-style-type: none"> Highway Bridge Pedestrian Underpass Population Overpass Cable Guard Railroad Railroad Underpass Railroad Overpass | <p>CULTURAL FEATURES</p> <ul style="list-style-type: none"> State Capitol County Seat Other Cities and Villages Courthouse Highway Maintenance Yard Weigh Station Fuel Area Commercial or Municipal Airport <p>AREA FEATURES</p> <ul style="list-style-type: none"> Indian Reservation Area National Areas State Game and Parks Areas Incorporated City or Village Inset Map Boundary <p>BOUNDARIES</p> <ul style="list-style-type: none"> State Boundary County Boundary Township Line Section Line Airport Boundary <p>MEASUREMENT SYSTEMS</p> <ul style="list-style-type: none"> Latitude and Longitude 100' 10" 100' 10" 100' 10" 100' 10" <p>WATER FEATURES</p> <ul style="list-style-type: none"> Wild River River Named Creek Unnamed Creek Irrigation Ditch or Canal Reservoir, Pond or Lake |
|--|---|



This map is to be used for information only and is not intended to show ownership or to be definitive on which roads are public under Nebraska Law. The Nebraska Department of Transportation makes no warranties, guarantees or representations for the accuracy of this information and assumes no liability for errors or omissions. Any inconsistencies should be reported to NDOT.