

# PROJECT FACT SHEET

## Parker St - Fort St., Omaha NH-75-2(181); C.N. 22647

February 2022 Update

*\*\*Red Text Denotes Updated Information*

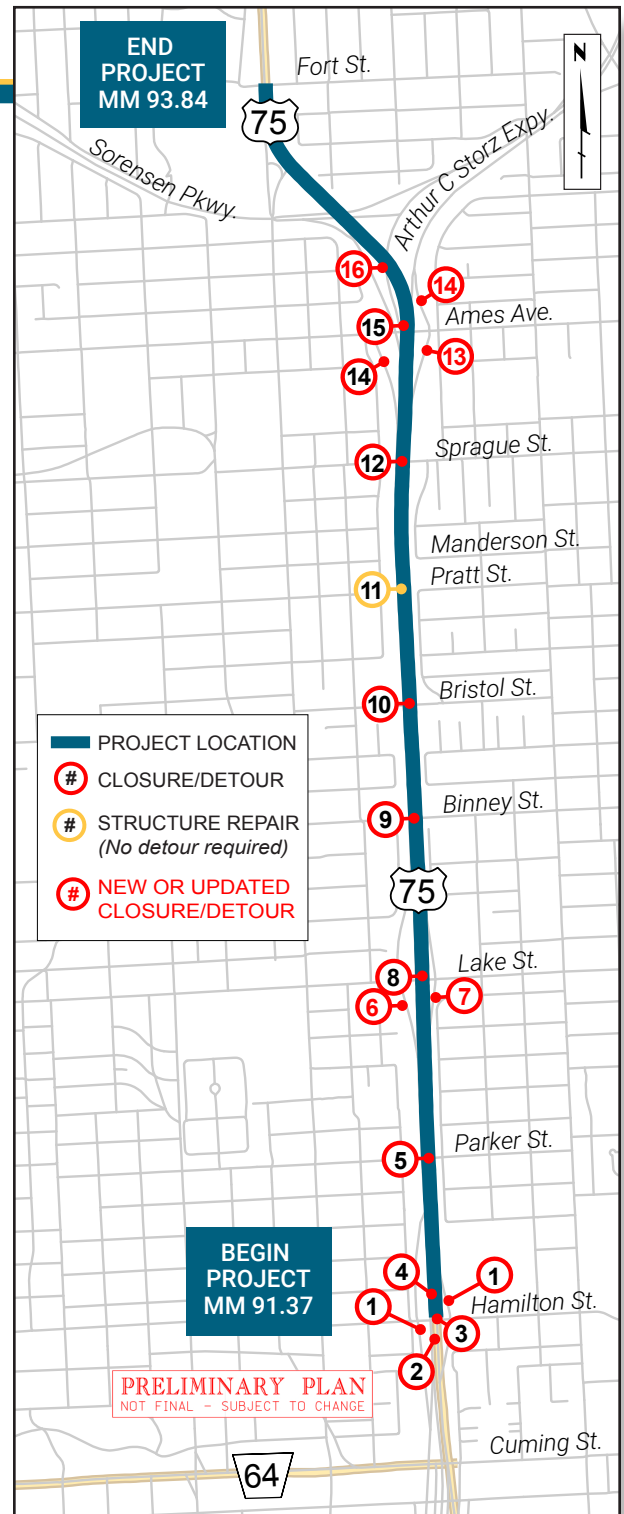
Identified as **Parker St - Fort St., Omaha**, the proposed project would improve approximately 2.47 miles of U.S. Highway 75, as well as repair and paint several structures located along US-75.

The proposed project would include structure numbers:

- S075 09137 - Hamilton St. Bridge over US-75
- S075 09169 - Parker St. Bridge over US-75
- S075 09202 - Lake St. Bridge over US-75
- S075 09233 - Binney St. Bridge over US-75
- S075 09255 - Bristol St. Bridge over US-75
- S075 09280 - Manderson-Pratt Pedestrian Bridge **over US-75**
- S075 09302 - Sprague St. Bridge over US-75
- S075 09327 - Ames Ave. Bridge over US-75
- S075 09341 - Westbound Storz to Southbound US-75 Ramp **bridge over Northbound US-75**
- S075 09354A - Westbound Storz to Southbound US-75 Ramp **bridge over Sorensen Pkwy.**

Construction on the roadway and structures listed above would not occur all at the same time and would be phased to avoid conflicts with designated detours.

Additionally, Lake Street and Ames Street on-ramps/off-ramps **would not** be closed during bridge construction; however, there would be restricted movements to/from these ramps. Access to on-ramps from Lake Street or Ames Street via left-turn movements would be prohibited. Traffic utilizing the Lake Street or Ames Street off-ramps would be prohibited from using left-turn movements to access Lake Street or Ames Street. The detour for the northbound Ames Street on-ramp was previously shown to utilize Florence Boulevard; it will now utilize 24th Street. An additional temporary closure would be required of the westbound Arthur C Storz Expressway to southbound US-75 ramp. Please see the following pages for new or updated closure/detour maps.



Send comments/questions to:

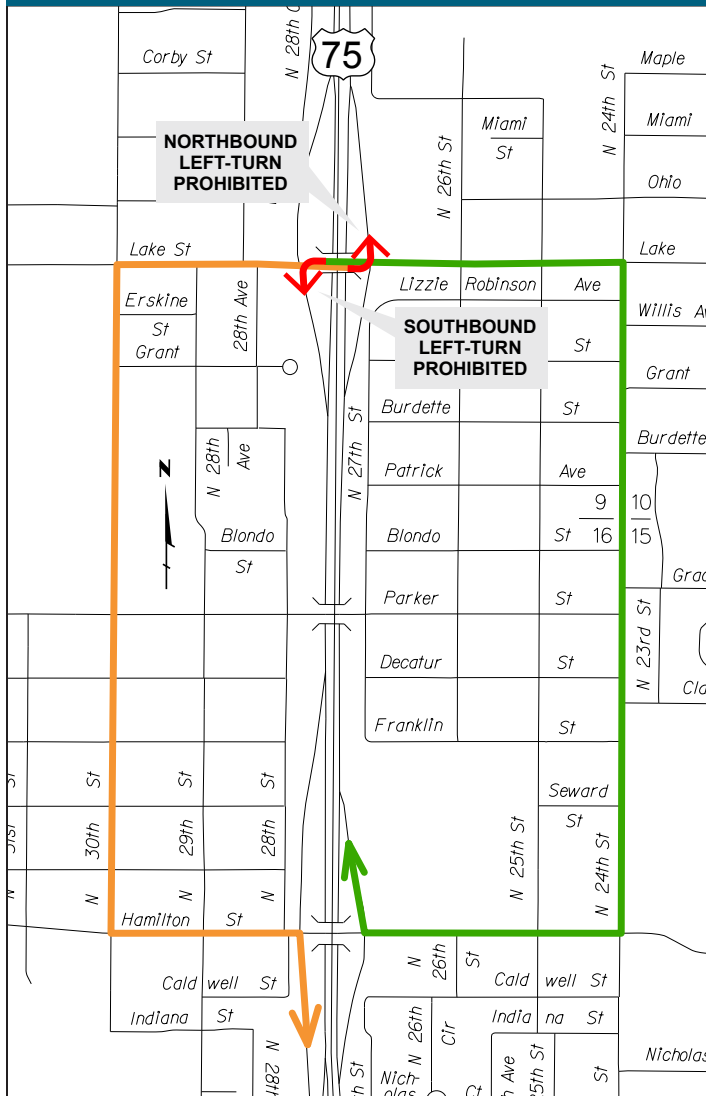
Sarah Fisher  
NDOT Public Involvement  
[sarah.fisher@nebraska.gov](mailto:sarah.fisher@nebraska.gov)  
402-479-3832  
1500 Highway 2  
PO Box 94759  
Lincoln, NE 68509-4759

For more information:

Tim Weander  
NDOT District 2 Engineer  
[tim.weander@nebraska.gov](mailto:tim.weander@nebraska.gov)  
402-595-2534  
4425 South 108th St.  
PO Box 45461  
Omaha, NE 68145-0461

# New or Updated Closure/Detour Maps

## 6 Lake St. On-Ramps to US-75 Detour North Side Lake Street Bridge Closed

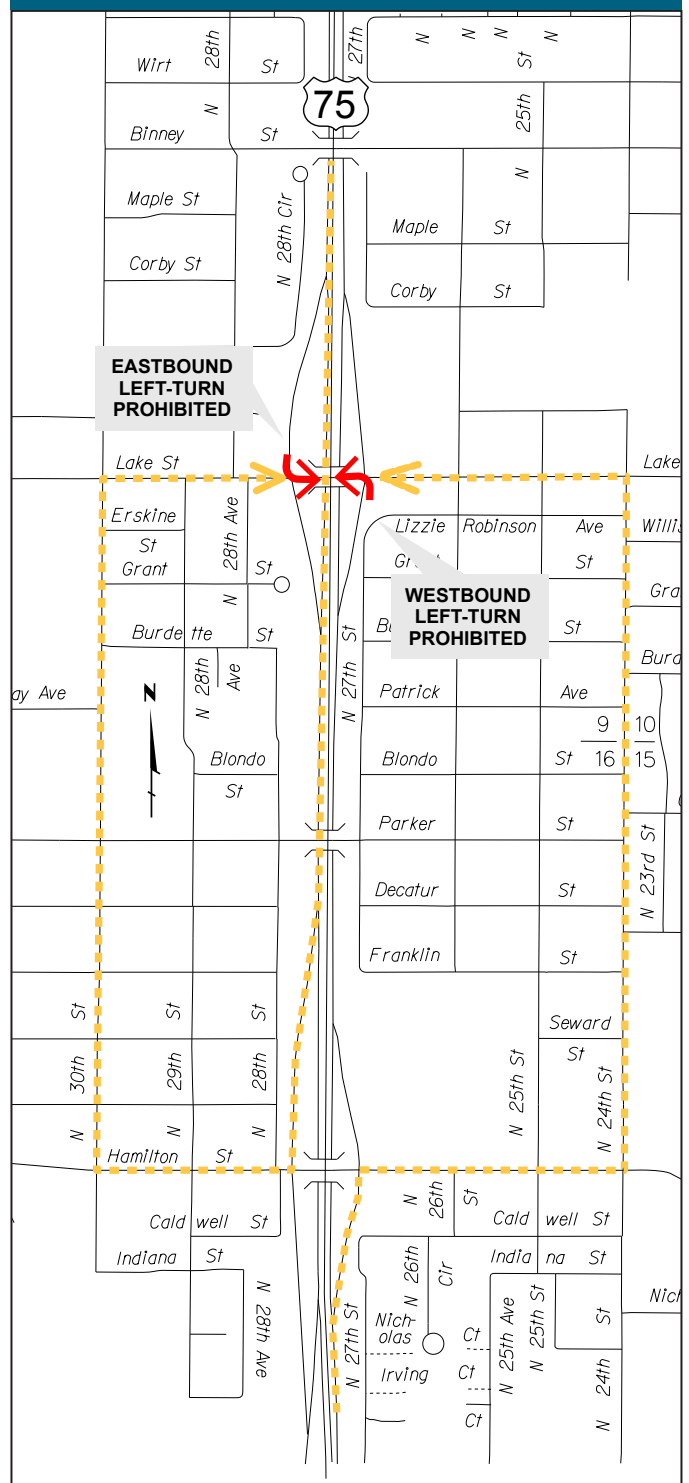


**LEGEND**

- EASTBOUND TRAFFIC TO NORTHBOUND ON-RAMP DETOUR
- WESTBOUND TRAFFIC TO SOUTHBOUND ON-RAMP DETOUR
- - - DRIVING DETOUR
- LEFT-TURN PROHIBITED

**PRELIMINARY PLAN**  
NOT FINAL - SUBJECT TO CHANGE

## 7 Lake St. Off-Ramps to US-75 Detour South Side Lake Street Bridge Closed



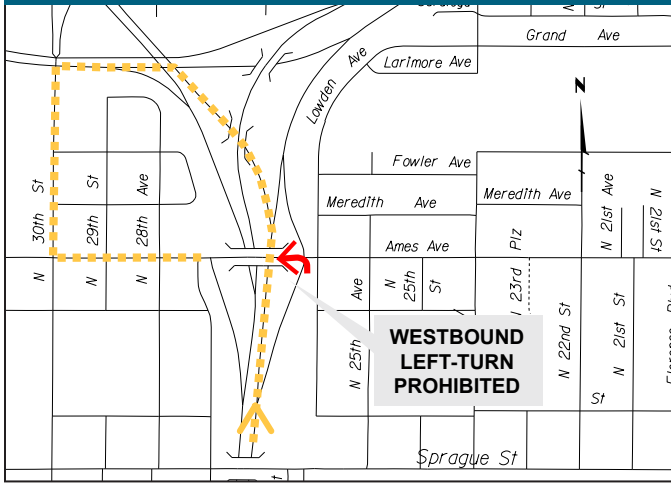
**LEGEND**

- EASTBOUND TRAFFIC TO NORTHBOUND ON-RAMP DETOUR
- WESTBOUND TRAFFIC TO SOUTHBOUND ON-RAMP DETOUR
- - - DRIVING DETOUR
- LEFT-TURN PROHIBITED

**PRELIMINARY PLAN**  
NOT FINAL - SUBJECT TO CHANGE

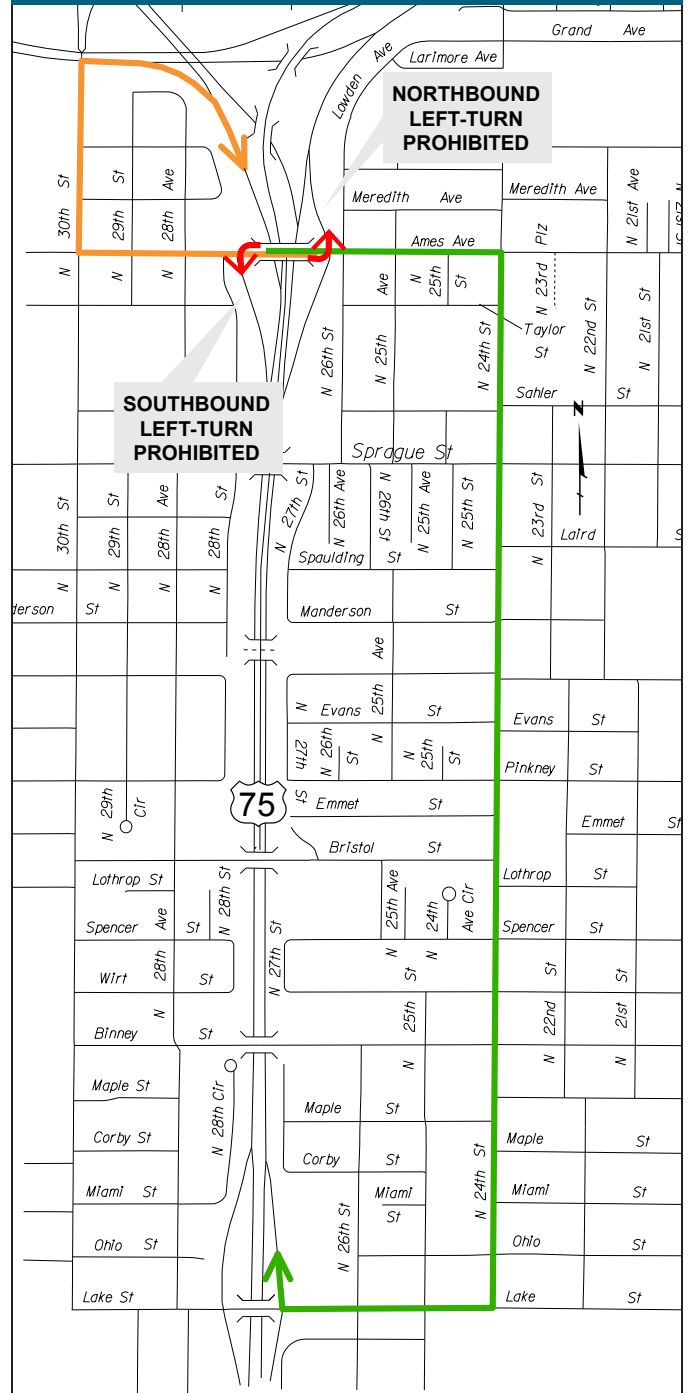
13

### Ames St. Off-Ramps to US-75 Detour South Side Ames Street Bridge Closed



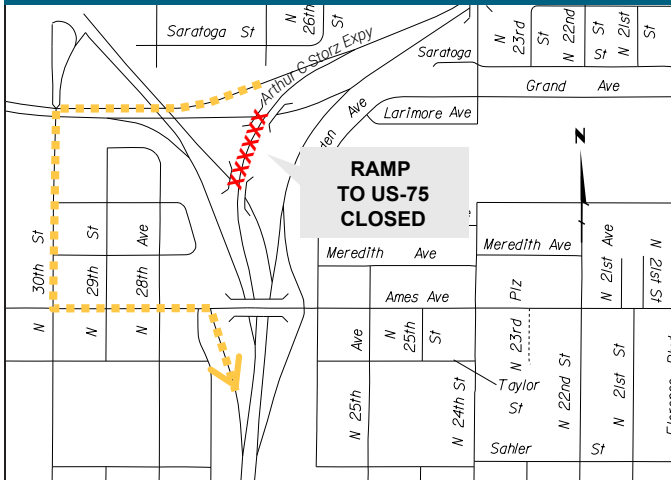
14

### Ames St. On-Ramps to US-75 Detour North Side Ames Street Bridge Closed



16

### Westbound Storz Expressway Ramp to Southbound US-75 Closed



#### LEGEND

- EASTBOUND TRAFFIC TO NORTHBOUND ON-RAMP DETOUR
- WESTBOUND TRAFFIC TO SOUTHBOUND ON-RAMP DETOUR
- - - DRIVING DETOUR
- X RAMP CLOSURE
- ↩ LEFT-TURN PROHIBITED

**PRELIMINARY PLAN**  
NOT FINAL - SUBJECT TO CHANGE

Information regarding the proposed project and all closure/detour maps will be made available on the NDOT website at [ndot.info/22647](http://ndot.info/22647).