

WELCOME!

The purpose of today's Public Information Open House Meeting is to

- Discuss potential improvements on 23rd Street
- Solicit input from the public early in the planning process
- Answer your questions and receive comments

Please Sign In

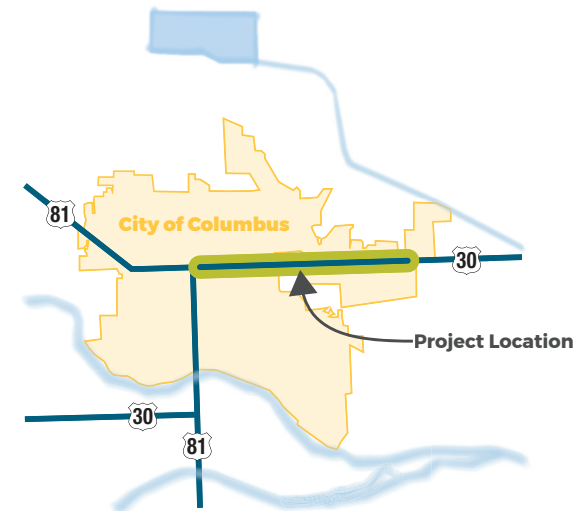
Spanish Interpreter Available

Project Purpose & Need and Location

PURPOSE

The purpose of this proposed project is to preserve the transportation asset, improve the reliability of the transportation system, and perpetuate the mobility of the traveling public.

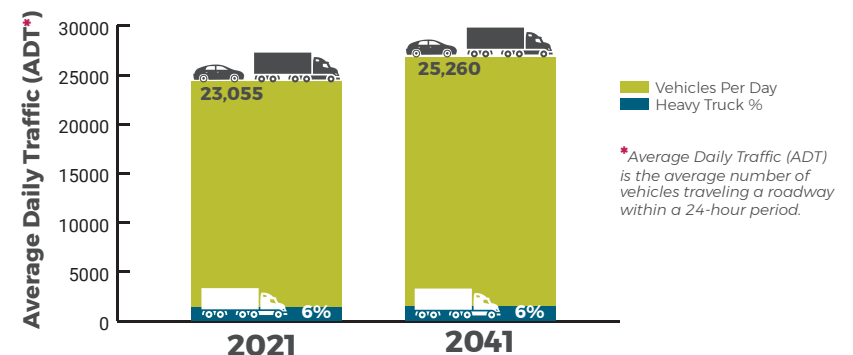
The project aims to provide an improved roadway corridor for vehicular and pedestrian travel, and enhance connectivity.



NEED

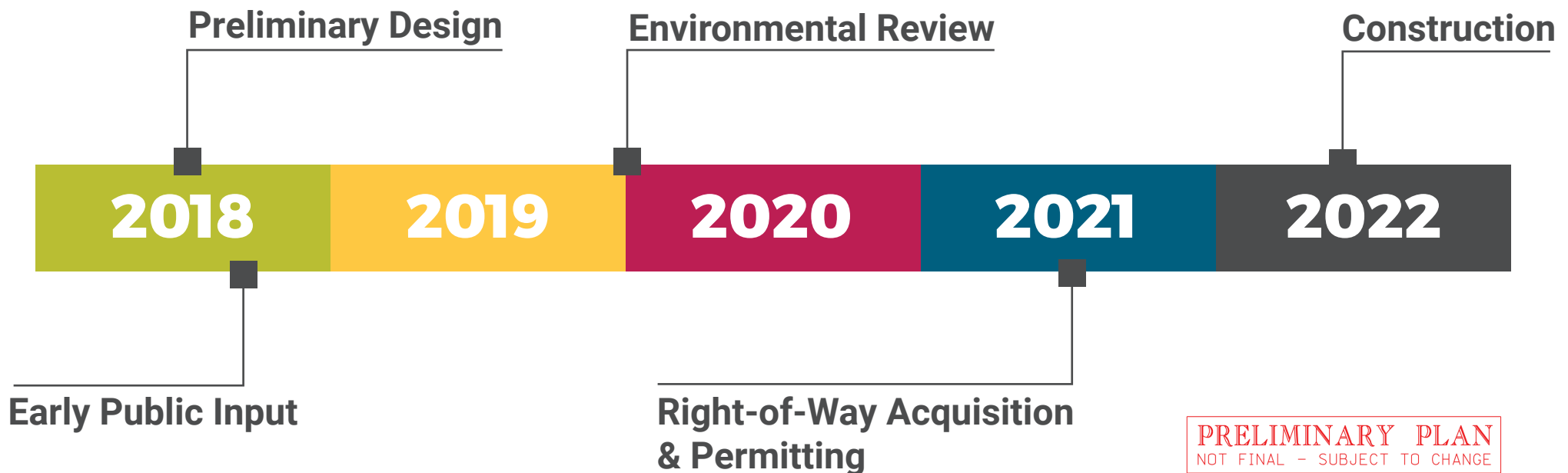
The need for the proposed project is based on the distressed nature and poor condition of the roadway. The paved roadway has deteriorated over the last 30+ years and has substantial ruts and cracking.

Traffic Volumes on 23rd Street (US-30)



Proposed Project Timeline

As currently planned, construction is tentatively scheduled to begin the spring of 2022 and could be complete within two years.



Environmental Considerations

ENVIRONMENTAL RESOURCES TO BE EVALUATED

- Right-of-Way (ROW) and Access
- Section 4(f)/6(f) of the Transportation Act
- Utilities
- Water Resources and Water Quality
- Floodplain / Floodway
- Wetlands and Waters of the US
- Stormwater Drainage
- Endangered and Threatened Species, Designated Critical Habitat
- Environmental Justice/Civil Rights (Title VI of the Civil Rights Act)
- Cultural Resources and Historic Properties
- Hazardous Materials
- Noise and Air Quality

Typical Cross Sections

PRELIMINARY PLAN
NOT FINAL - SUBJECT TO CHANGE

