PRELIMINARY PLAN

NOT FINAL — SUBJECT TO CHANGE

U.S. Department of Transportation
Federal Highway Administration

NEBRASKA
Good Life. Great Journey.
DEPARTMENT OF TRANSPORTATION

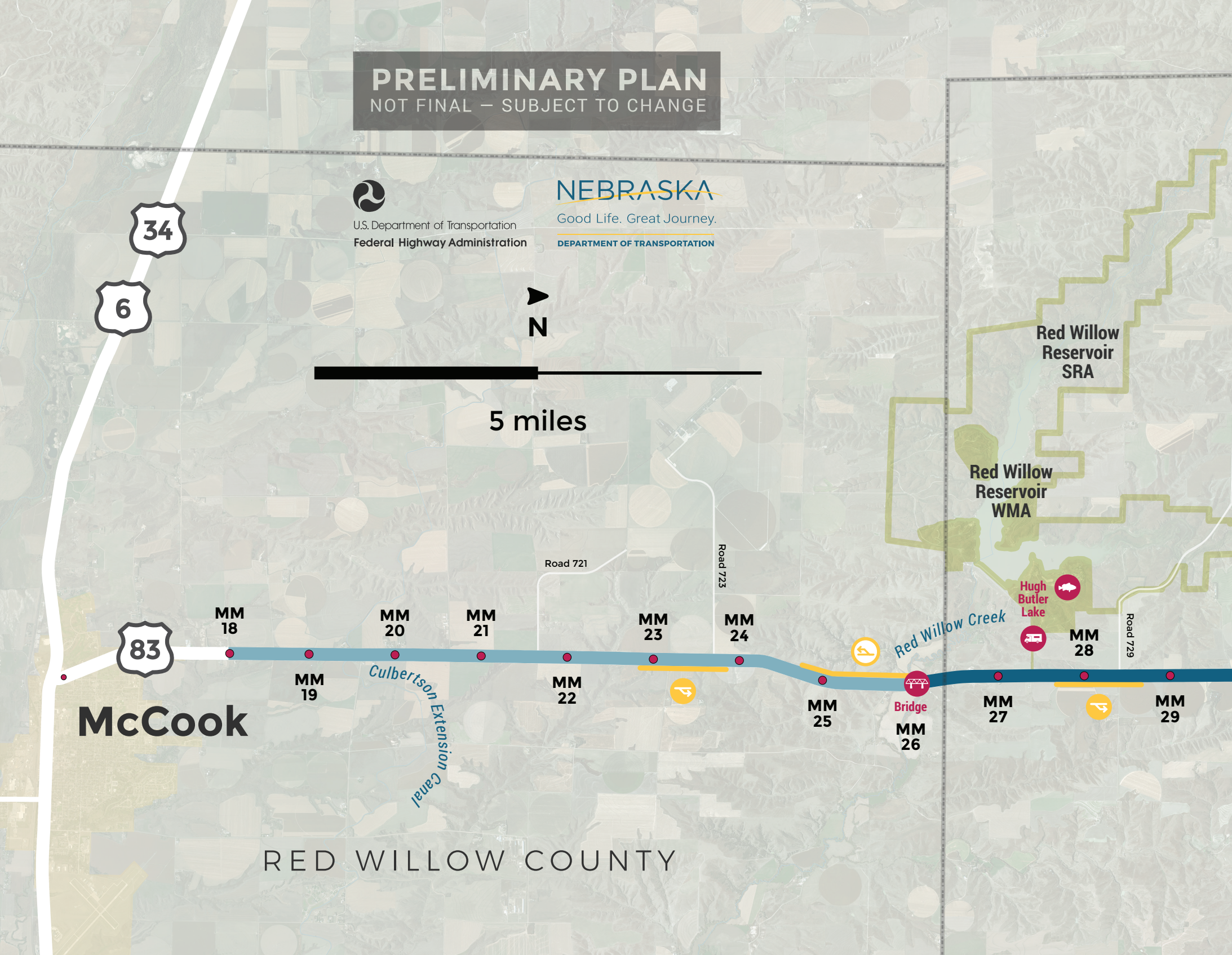
34
6
N
5 miles
Red Willow Reservoir SRA
Red Willow Reservoir WMA
Road 721
Road 723
Road 729
Hugh Butler Lake
Red Willow Creek
MM 18
MM 19
MM 20
MM 21
MM 22
MM 23
MM 24
MM 25
Bridge
MM 26
MM 27
MM 28
MM 29
83
McCook
Culbertson Extension Canal
RED WILLOW COUNTY

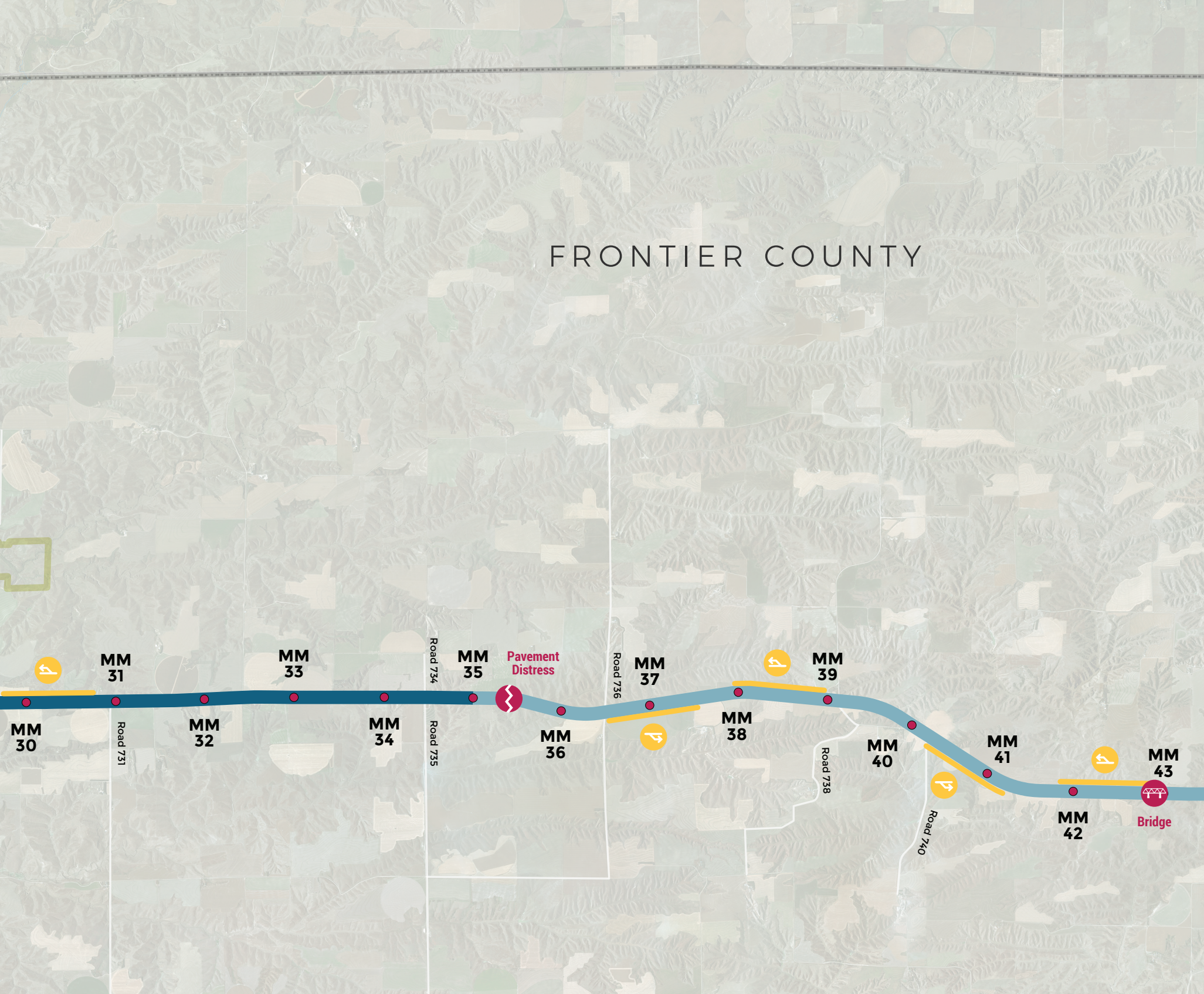
FRONTIER COUNTY
MM 30
MM 31
Road 731
MM 32
MM 33
MM 34
Road 734
Road 735
MM 35
Pavement Distress
MM 36
Road 736
MM 37
MM 38
MM 39
Road 738
MM 40
Road 740
MM 41
MM 42
MM 43
Bridge

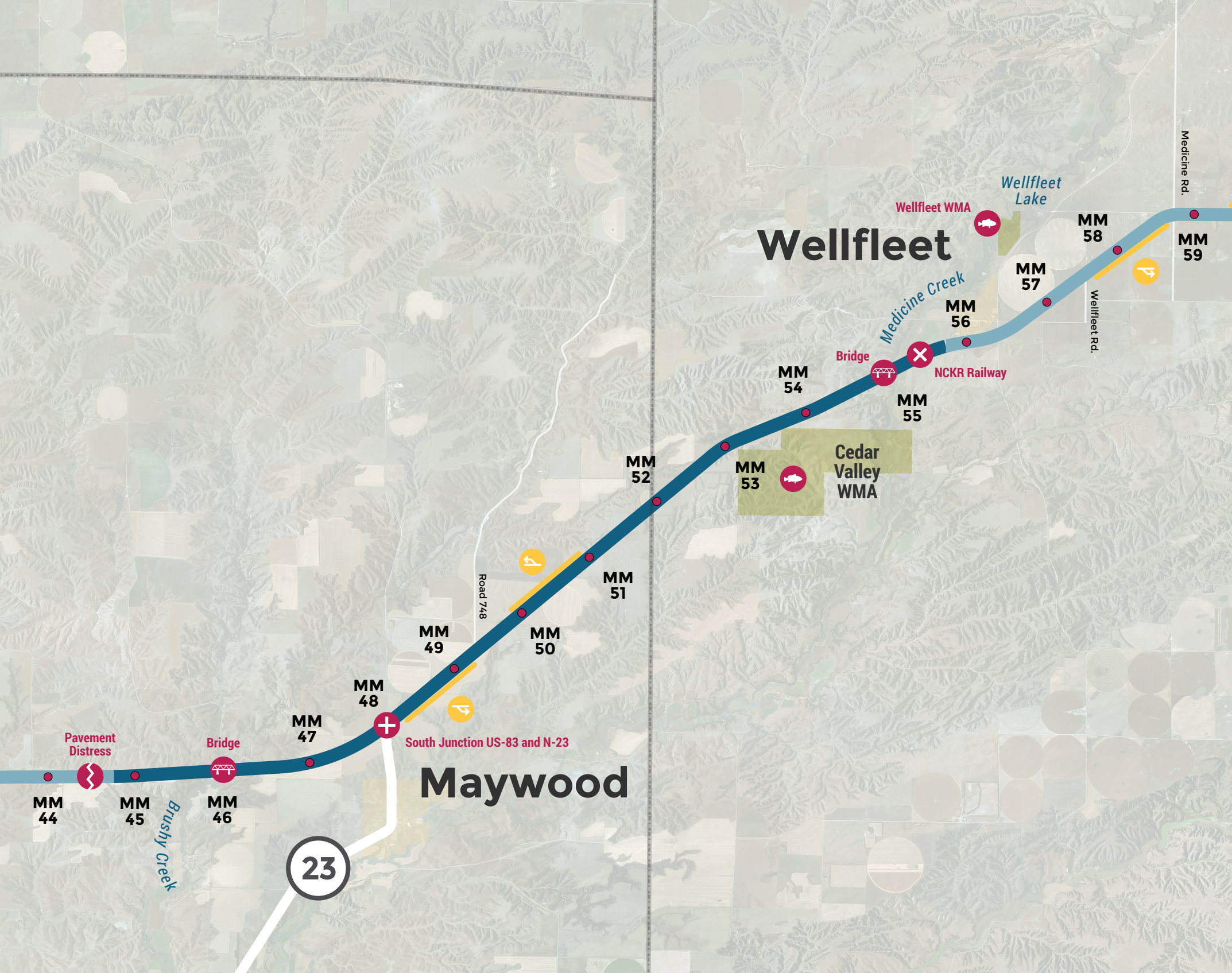
Medicine Rd.
Wellfleet Lake
Wellfleet WMA
Wellfleet
MM 58
MM 59
MM 57
Wellfleet Rd.
Medicine Creek
MM 56
Bridge
NCKR Railway
MM 54
MM 55
MM 52
MM 53
Cedar Valley WMA
Road 748
MM 51
MM 49
MM 50
MM 48
MM 47
South Junction US-83 and N-23
Pavement Distress
Bridge
Maywood
MM 44
MM 45
Brushy Creek
MM 46
23

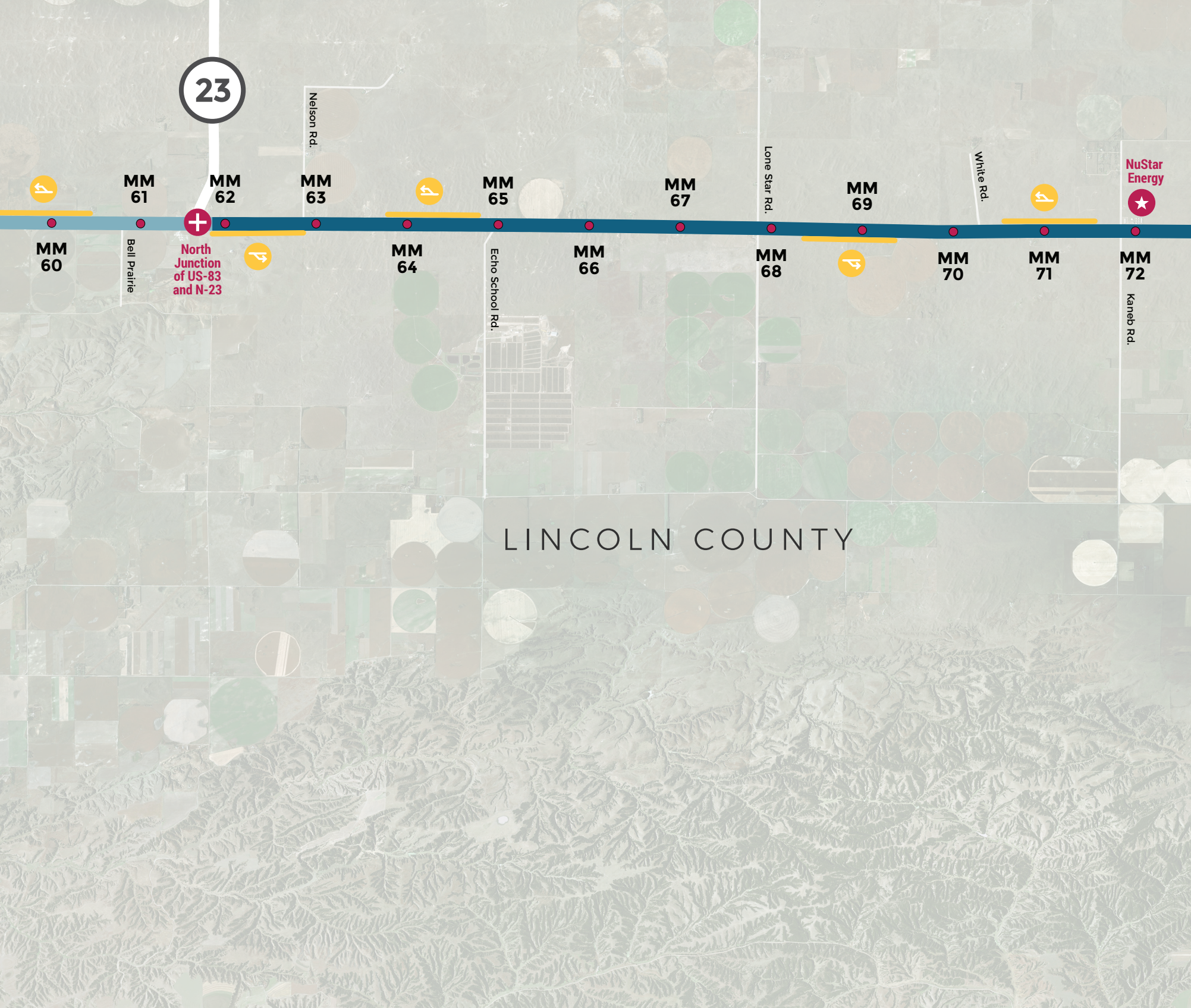
23
MM 60
MM 61
Bell Prairie
North Junction of US-83 and N-23
MM 62
MM 63
Nelson Rd.
MM 64
MM 65
Echo School Rd.
MM 66
MM 67
MM 68
Lone Star Rd.
MM 69
MM 70
White Rd.
MM 71
MM 72
Kaneb Rd.
NuStar Energy
LINCOLN COUNTY

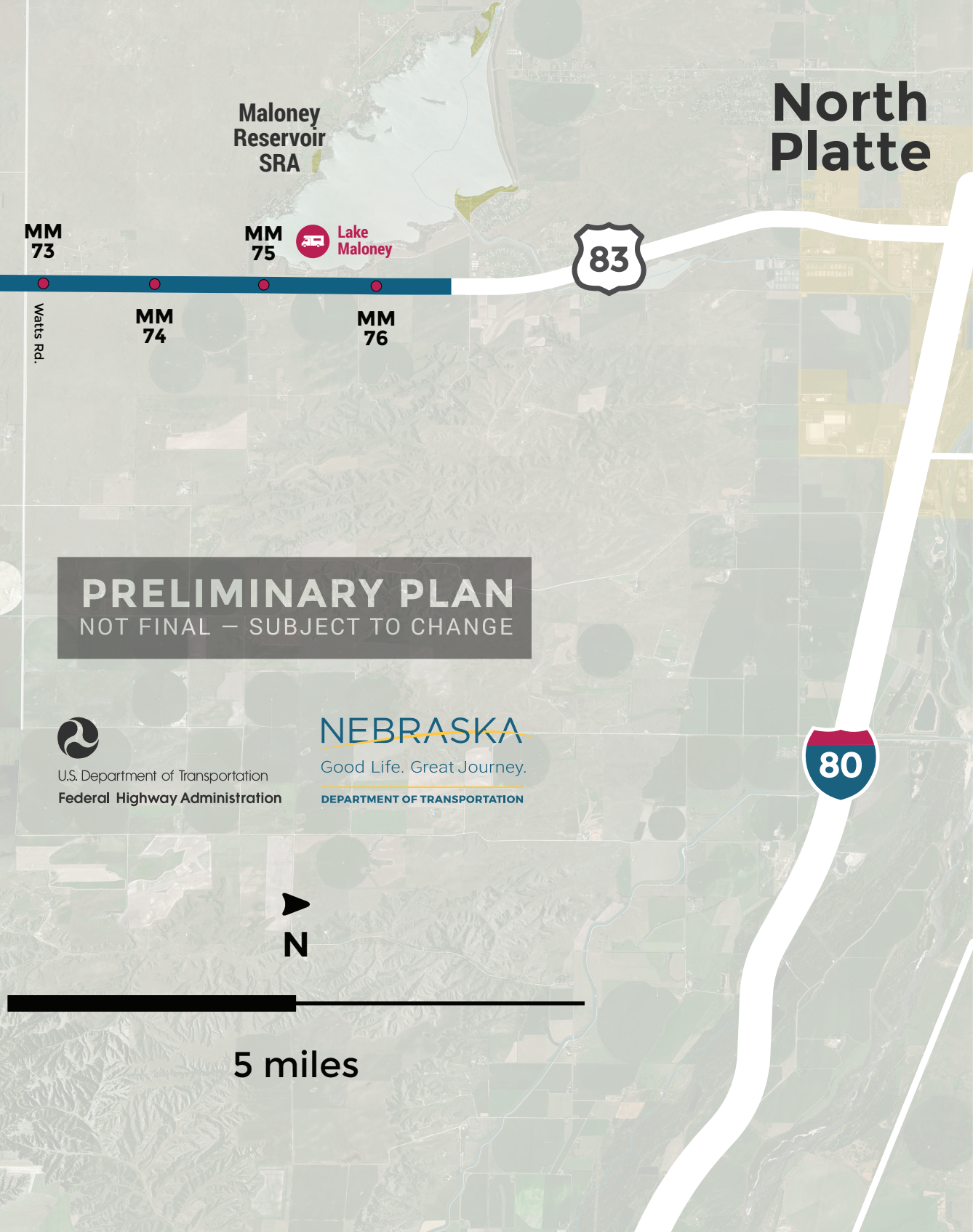
North Platte
Maloney Reservoir SRA
MM 73
MM 74
MM 75
MM 76
Lake Maloney
Watts Rd.
83
80
N
5 miles

PRELIMINARY PLAN
NOT FINAL — SUBJECT TO CHANGE

U.S. Department of Transportation
Federal Highway Administration

NEBRASKA
Good Life. Great Journey.
DEPARTMENT OF TRANSPORTATION