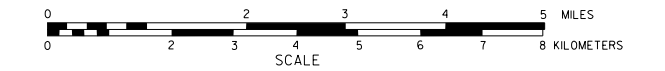


GENERAL HIGHWAY MAP BANNER COUNTY NEBRASKA

PREPARED BY THE
DEPARTMENT OF ROADS
GIS/MAPPING SECTION
IN COOPERATION WITH THE
U.S. DEPARTMENT OF TRANSPORTATION
FEDERAL HIGHWAY ADMINISTRATION
2010



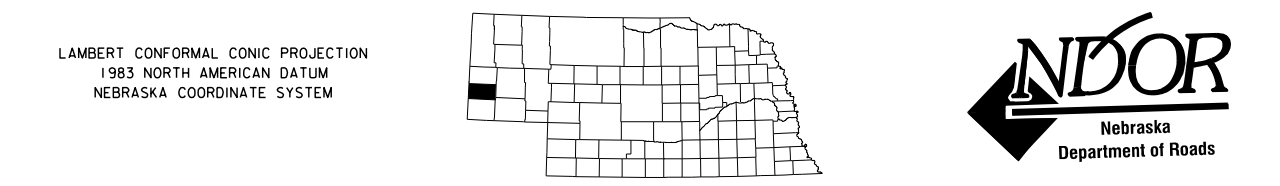
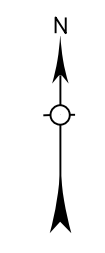
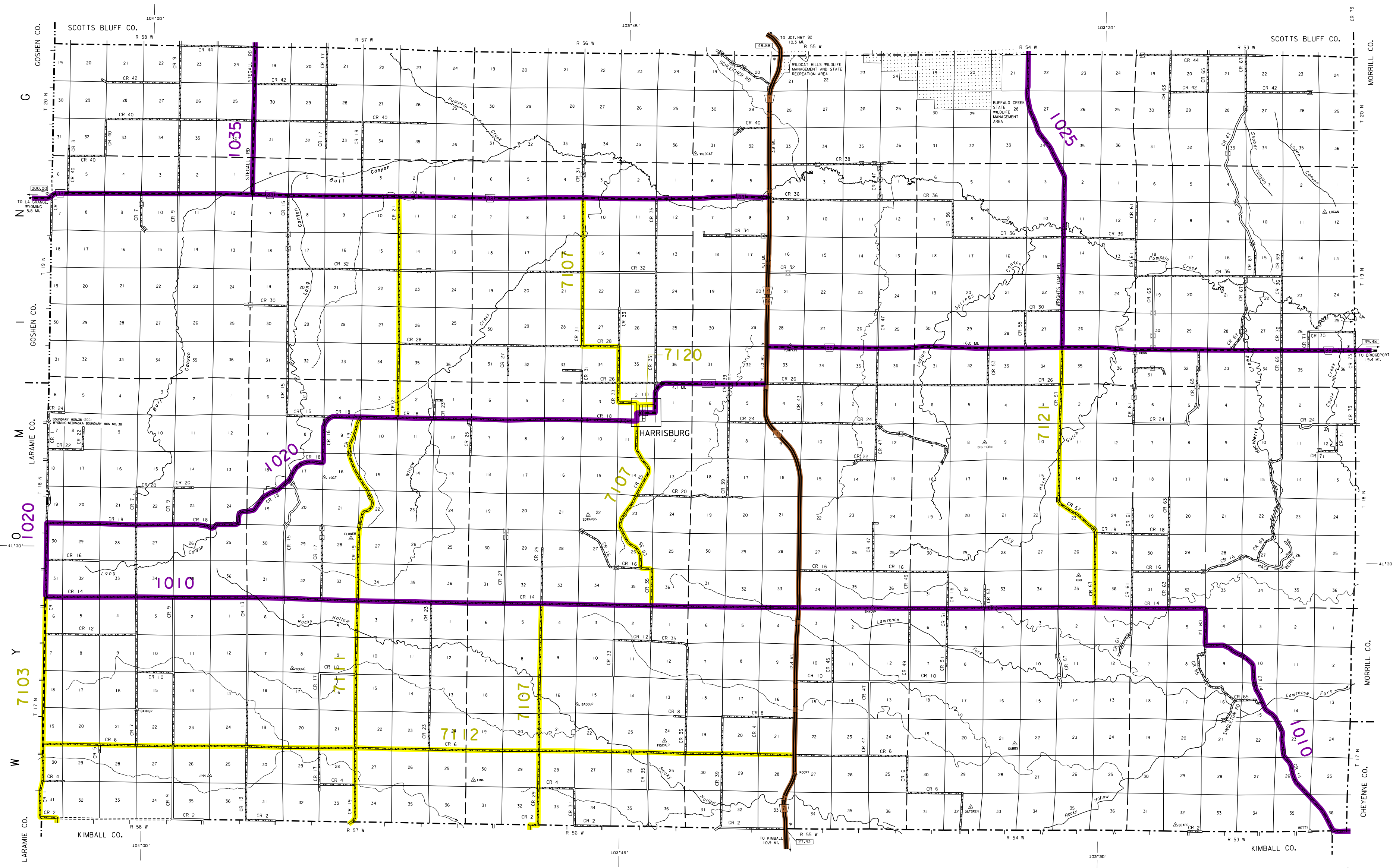
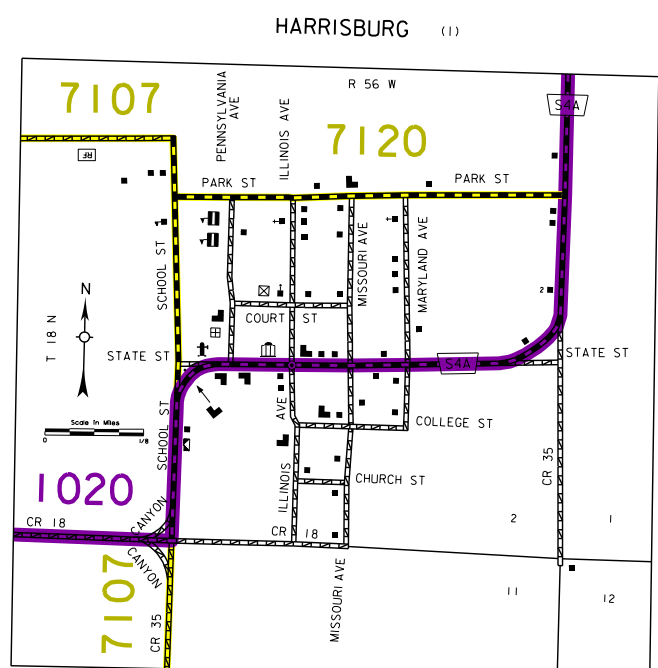
REVISION HISTORY	
DATE	REVISION
FEB 2008	STRT SYSTEM
2008	CNTY. INT. SUPERSEDED
2008	COUNTY
2011	STRT SYSTEM

LEGEND

Primitive Road	Filling Station
Unimproved Road	Grain Elevator
Gravel or Crushed Rock	Aggregate Pile
Asphalt/Bituminous Surface	Agricultural Experimental Station
Multiple Lane Undivided Highway	Educational Institution
Asphalt/Bituminous Surface	Public Use Area
Concrete/Brick Surface	Public Use Area, Ground, Sewer, Storm
Multiple Lane Divided Highway	Ranger Station
Multiple Lane Divided Highway	Plan Hatchery
Interstate Highway with Full Control of Access	Community Hall
Side Roads and Streets	Congregational Institution
Interstate-Numbered Highway	Tourist Court or Motel
US-Numbered Highway	Monument-Small
State-Numbered Highway	Monument-Large
State-Numbered Highway Spur	Fire Station
State-Numbered Highway Line	Courthouse
Highway Reference Post Number	Armory
Interstate Exit Number	Highway Maintenance Ford
Wide Stream	Dump Area
Narrow Stream	Sewage Disposal Plant
Irrigation Ditch	Water Supply Storage Pile
Reservoir, Pond or Lake	Road or TV Station
Reservoir, With Dam	Weight Station or Port of Entry
Highway Bridge Any Type	Connector or Municipal Airport
Low 20' or Less	Airport with Fenced Runways
Small Bridge-Closely Spaced	State Boundary
Small Bridge-Widely Spaced	County Boundary
General Bridge	Township Line
Arch Bridge	Section Line
Truss Bridge	Corporate Limit Lines
Pedestrian Underpass	Parks and Other Reservations
Railroad Overpass	Boundary Limits of Area Shown in Other Reports, Derivations or Surveys
Railroad Underpass	State Capitol
Railroad	County Seat
Dam with Road on Top	Other Cities and Villages
Cattle Guard	Incorporated City or Village
Dwelling	Registration Station
Row of Dwellings	Point Between Equal Distances And Measured Indicated Thus
Cemetery	Latitude and Longitude
Church or Other Religious Institution		
Church with Cemetery Adjacent		
Hospital		
Business		
Industrial Plant		

LEGEND	
NATIONAL FUNCTIONAL CLASSIFICATION	
INTERSTATE
OTHER FREEWAYS & EXPRESSWAYS
OTHER PRINCIPAL ARTERIALS
MINOR ARTERIAL
MAJOR COLLECTOR
MINOR COLLECTOR
URBANIZED BOUNDARY

All Roads Not Otherwise Indicated Are Classified As Local.
FHWA Approval: September 25, 2014.



POPULATION AS OF 2000 CENSUS
STATE HIGHWAYS CORRECTED TO 2010
DIGITAL AERIAL PHOTOGRAPHY 2007

GENERAL HIGHWAY MAP **BANNER COUNTY** NEBRASKA 4