

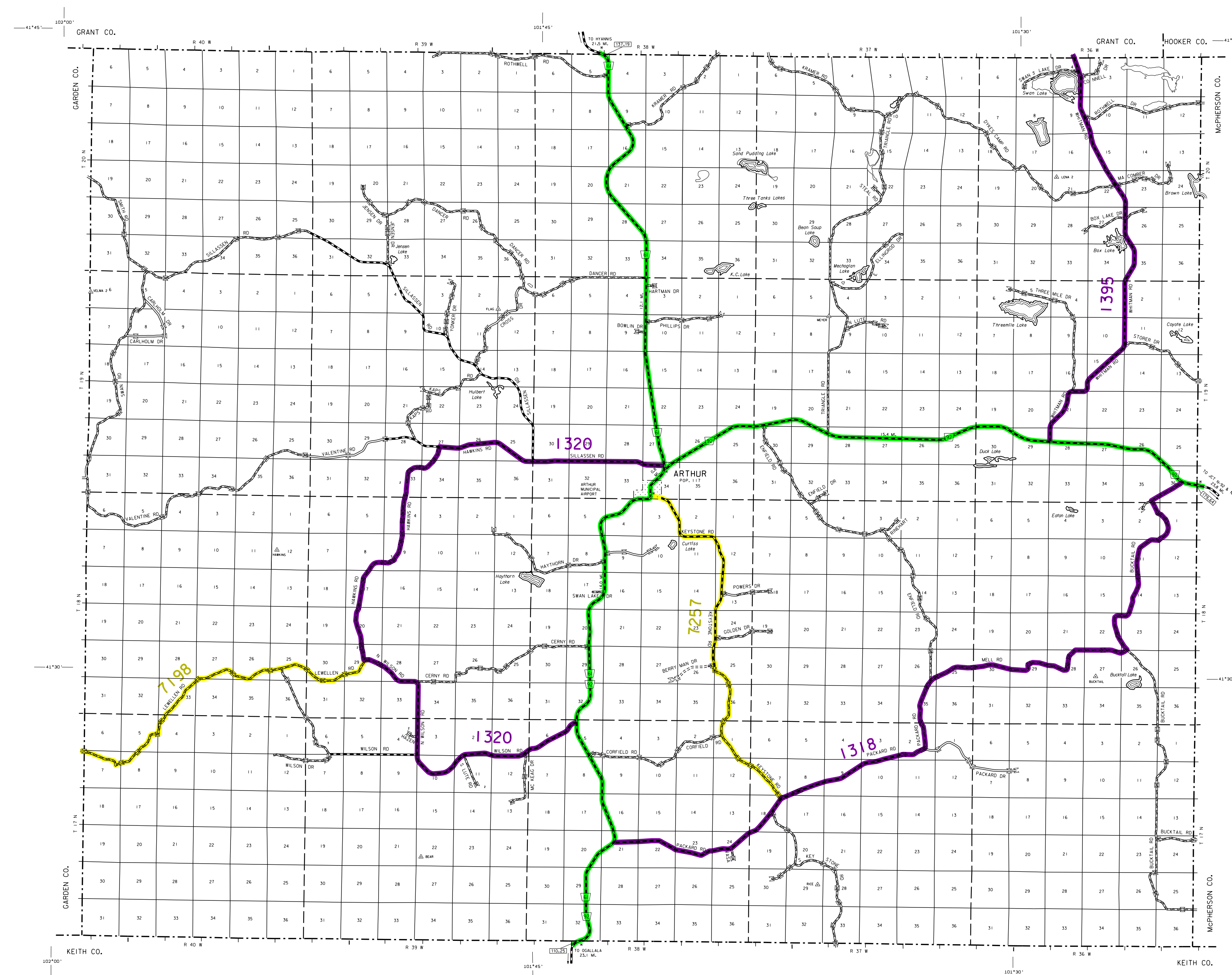
GENERAL HIGHWAY MAP ARTHUR COUNTY NEBRASKA

PREPARED BY THE
**DEPARTMENT OF ROADS
GIS/MAPPING SECTION**
IN COOPERATION WITH THE
**U.S. DEPARTMENT OF TRANSPORTATION
FEDERAL HIGHWAY ADMINISTRATION**

SCALE
0 1 2 3 4 5 6 7 8
MILES
0 1 2 3 4 5 6 7 8
KILOMETERS

INVENTORY DATE:
2014

REVISION HISTORY		
DATE	COUNTY'S SURT.	REVISION
SEPT. 2010		COUNTY SURT.
JUNE 2014		COUNTY SURT.



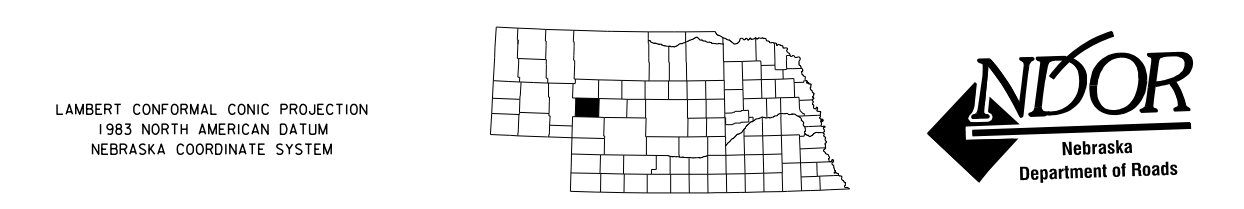
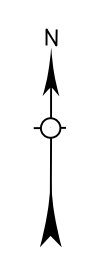
LEGEND

Primitive Road	Filling Station
Unimproved Road	Gravel Pit
Gravel or Crushed Rock	Agricultural Experimental Station
Asphalt/Bituminous Surf. Face	Educational Institutions
Multiple Lane Undivided Highway	Public Use Area
Asphalt/Bituminous Surf. Face	Recreational Facilities
Concrete/Brick Surface	Rest Area
Multiple Lane Undivided Highway	Ranger Station
Concrete/Brick Surface	Flan Hatchery
Divided Highway	Community Hall
Interstate Highway with Full Control of Access	Correcting Institution
State Road and Streets	Tourist Court or Motel
U.S. Numbered Road	Monument-Small
State-Numbered Highway	Courthouse
State-Numbered Highway Spur	Armory
State-Numbered Highway Link	Post Office
Highway Reference Post Number	Highway Maintenance Yard
Interstate Exit Number	Dump Area
Water Supply Stand Pipe	Sewage Disposal Plant
Water Supply Stand Pipe	Reservoir, Pond or Lake
Reservoir, Pond or Lake	Radio or TV Station
Reservoir, With Dam	Weight Station or Port of Entry
Highway Bridge-Any Type	Commercial or Municipal Airport
Small Bridges-Closely Spaced	Airport with Broad Runways
Medium Spaced Bridges	State Boundary
General Bridge	County Boundary
Arch Bridge	Township Line
Truss Bridge	Section Line
Passivation Underpass	Corporate Limit Lines
Pedestrian Overpass	Parks and Other Reservations
Railroad Overpass	Boundary Limits of Area Shown in Enlargement (see movements for future)
Railroad Underpass	State Capitol
Railroad	County Seat
Dam with Road on Top	Other Cities and Villages
Cattle Guard	Incorporated City or Village
Dwelling	Triangulation Station
Row of Dwellings	Point Between Which Distances Are Measured Indicated
Cemetery	Latitude and Longitude
Church or Other Religious Institution		
Church with Cemetery Adjacent		
Hospital		
Business		
Industrial Plant		

LEGEND NATIONAL FUNCTIONAL CLASSIFICATION

INTERSTATE
OTHER FREEWAYS & EXPRESSWAYS
OTHER PRINCIPAL ARTERIALS
MINOR ARTERIAL
MAJOR COLLECTOR
MINOR COLLECTOR
URBANIZED BOUNDARY

All Roads Not Otherwise Indicated Are Classified As Local.
FHWA Approval: May 28, 2015.



LAMBERT CONFORMAL CONIC PROJECTION
1983 NORTH AMERICAN DATUM
NEBRASKA COORDINATE SYSTEM

KEY TO COUNTIES
This map is to be used for information only and is not intended to be used for any other purpose. The Nebraska Department of Roads makes no warranty, expressed or implied, for the accuracy of this information and assumes no liability for errors or omissions. Any inaccuracies should be reported to NDOR.

www.transportation.nebraska.gov

POPULATION AS OF 2010 CENSUS
STATE HIGHWAYS CORRECTED TO 2014
DIGITAL AERIAL PHOTOGRAPHY ©2000 TAKEN IN 2012