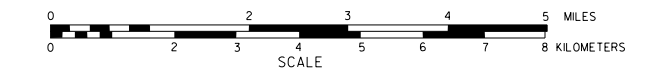


GENERAL HIGHWAY MAP WAYNE COUNTY NEBRASKA

PREPARED BY THE
DEPARTMENT OF ROADS
GIS/MAPPING SECTION
IN COOPERATION WITH THE
U.S. DEPARTMENT OF TRANSPORTATION
FEDERAL HIGHWAY ADMINISTRATION
2012

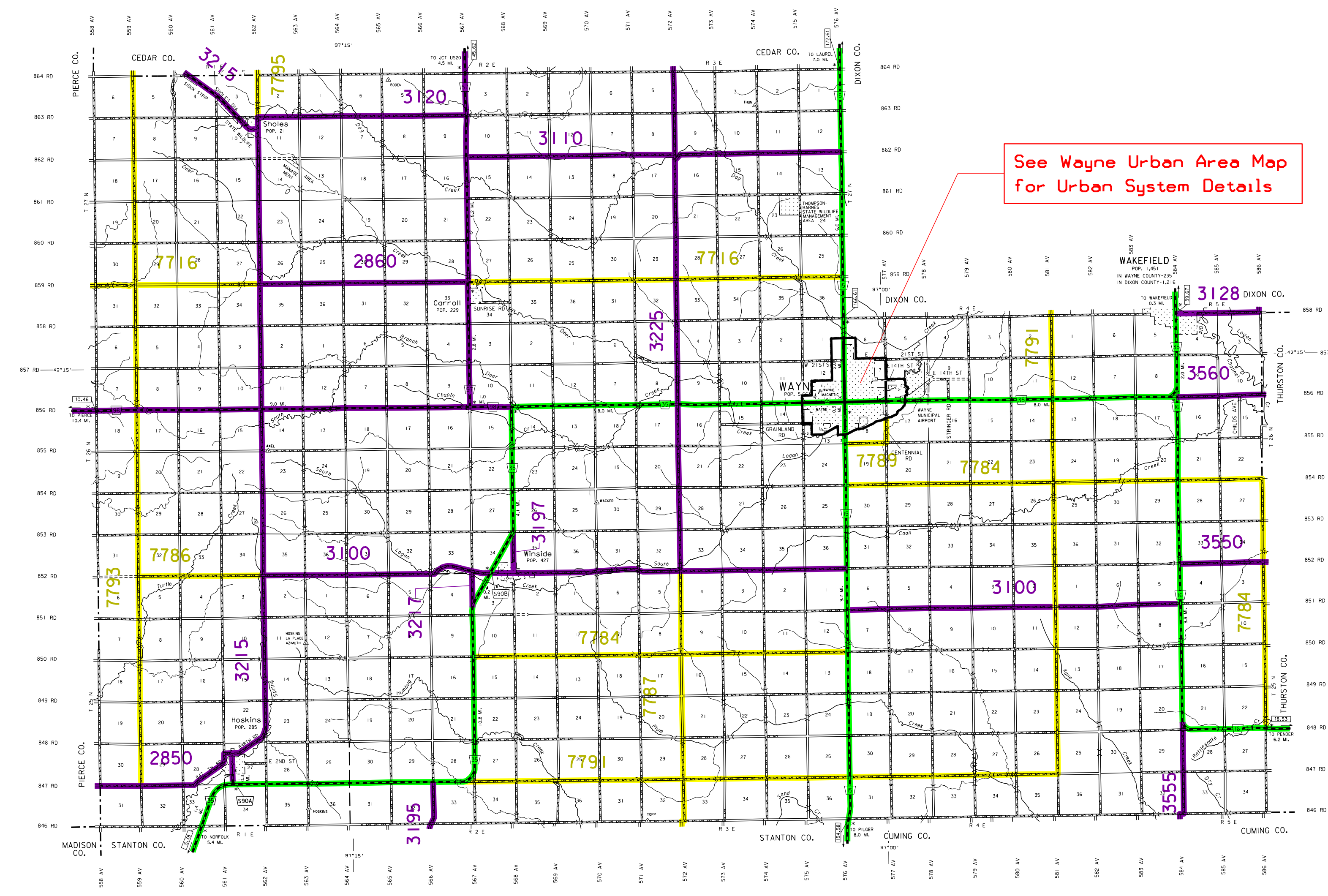


DATE	REVISION
OCT. 2007	HWY. SUPERINTENDENT MAP
SEP. 2011	ADJUST
OCT. 2012	WAYFIELD CORP. TRW
NOV. 2014	CORP. W/UTS/STREETS

LEGEND

Primitive Road	Filling Station
Unimproved Road	Grain Elevator
Gravel or Crushed Rock	Aggregate Pit
Asphalt Bituminous Surface	Agricultural Experimental Station
Multiple Lane Undivided Highway	Educational Institutions
Asphalt Bituminous Surface	Public Use Area
Concrete/Brick Surface	Recreational Facilities
Multiple Lane Divided Highway	Rest Area
Concrete/Brick Surface	Ranger Station
Divided Highway with Full Control of Access	Fire Hatchery
Interstate Highway with Full Control of Access	Community Hall
State Route and Streets	911 NAME/NUMBERED ROADS
Interstate-Numbered Highway	ADAMS ROAD
US-Numbered Highway	Correctional Institution
State-Numbered Highway	Tourist Court or Motel
State-Numbered Highway Spur	Monument-Small
State-Numbered Highway Line	Mudflat
Highway Reference Post Number	Firestation
Interstate Exit Number	Courthouse
Wide Stream	Post Office
Narrow Stream	Highway Maintenance Yard
Irrigation Ditch	Dump Area
Reservoir, Pond or Lake	Sewage Disposal Plant
Reservoir with Dam	Water Supply Stand Pipe
Highway Bridge-Any Type	Radio or TV Station
Small Bridge-Classified Spaced	Weight Station or Point of Entry
General Bridge	Commercial or Municipal Airport
Arch Bridge	Airport with Paved Runways
Truss Bridge	State Boundary
Pedestrian Underpass	Township Line
Railroad Overpass	Section Line
Railroad Underpass	Corporate Limit Lines
Railroad	Parks and Other Reservations
Dam with Road on Top	Boundary Limits of Area Shown by Enumeration in Enclosure for Survey
Cattle Guard	State Capital
Dwelling	County Seat
Row of Dwellings	Other Cities and Villages
Cemetery	Incorporated City or Village
Church or Other Religious Institution	Transition Station
Church with Cemetery Adjacent	Points Between Which Distances Are Measured Indicated Thus
Reservoir	Latitude and Longitude
Business	
Industrial Plant	

See Wayne Urban Area Map for Urban System Details



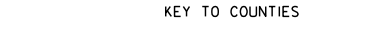
LEGEND

NATIONAL FUNCTIONAL CLASSIFICATION

- INTERSTATE
- OTHER FREEWAYS & EXPRESSWAYS
- OTHER PRINCIPAL ARTERIALS
- MINOR ARTERIAL
- MAJOR COLLECTOR
- MINOR COLLECTOR
- URBANIZED BOUNDARY

All Roads Not Otherwise Indicated Are Classified As Local.
FHWA Approval: May 20, 2016.

LAMBERT CONFORMAL CONIC PROJECTION
 1983 NORTH AMERICAN DATUM
 NEBRASKA COORDINATE SYSTEM



www.transportation.nebraska.gov

POPULATION AS OF 2010 CENSUS
STATE HIGHWAYS CORRECTED TO 2012

This map is to be used for information only and is not intended to show ownership or to be definitive on which roads are public under Nebraska Law. The Nebraska Department of Roads makes no warranty, representation, or guarantee for the accuracy of this information and assumes no liability for errors of omission. Any inconsistencies should be reported to NDOR.