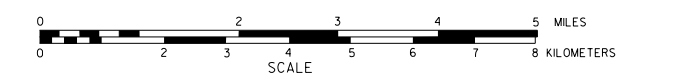


GENERAL HIGHWAY MAP THAYER COUNTY NEBRASKA

PREPARED BY THE
DEPARTMENT OF ROADS
GIS/MAPPING SECTION
IN COOPERATION WITH THE
U.S. DEPARTMENT OF TRANSPORTATION
FEDERAL HIGHWAY ADMINISTRATION



INVENTORY DATE:
2001

NAME	DATE	REVISION
C. VESERA	OCTOBER 2001	911 SYSTEM
L. ZILDMITR	JAN. 2006	Removed priority road from N. Green Removed road from intersection of RD 4700 Changed RD 100 from dirt to gravel on S.E. corner of Sec. 31, T.24N, R.18E.
	FEB. 2012	Changed RD 8 from dirt to gravel on S.E. corner of Sec. 31, T.24N, R.18E.

LEGEND

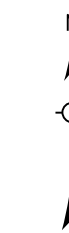
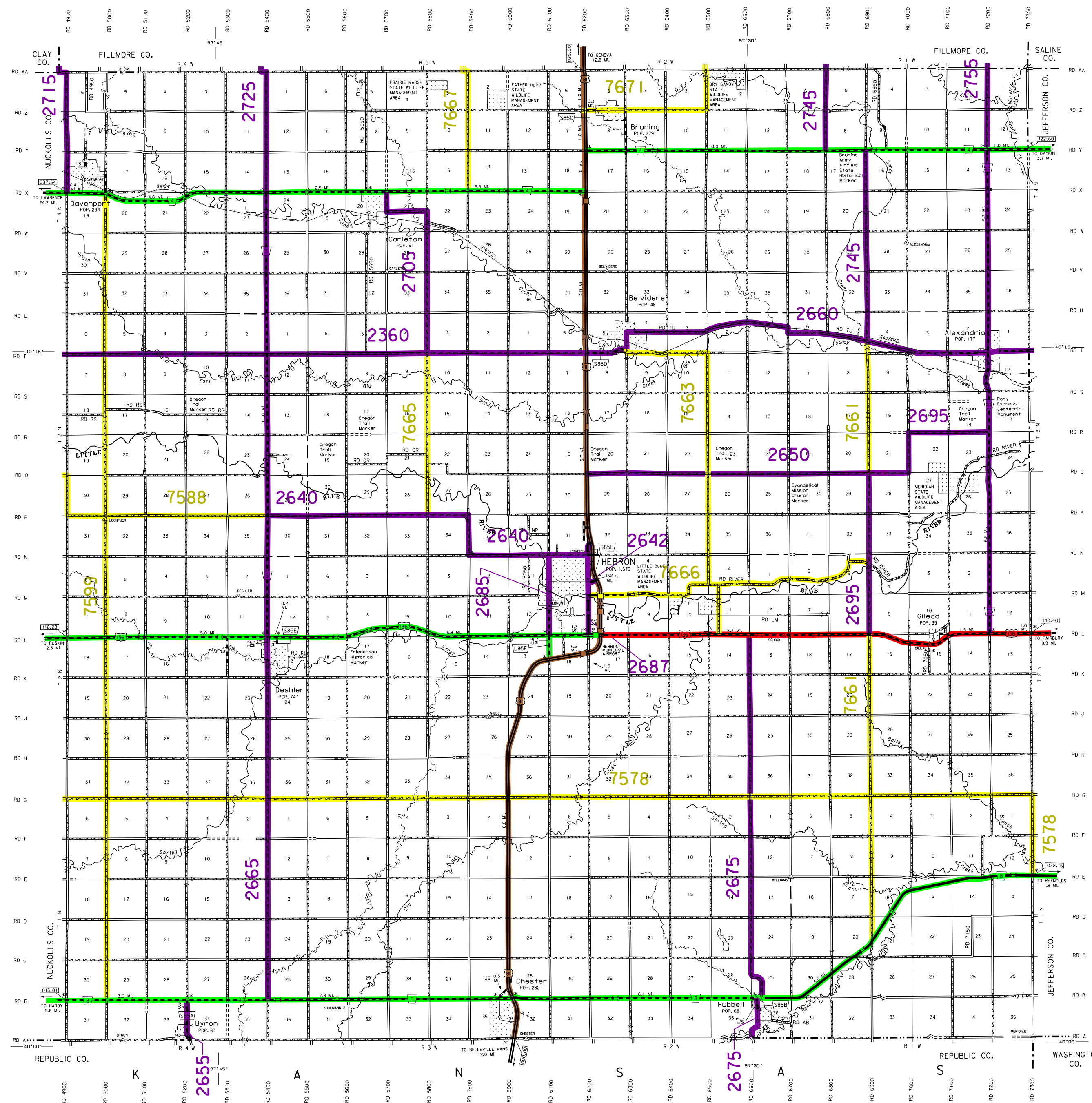
Primitive Road	Filing Station
Unimproved Road	Grain Elevator
Gravel or Crushed Rock	Aggregate Pit
Asphalt/Bituminous Surface	Agricultural Experimental Station
Multiple Lane Undivided Highway	Educational Institutions
Asphalt/Bituminous Surface	Public Use Area
Concrete/Brick Surface	Recreational Facilities
Multiple Lane Undivided Highway	Rest Area
Concrete/Brick Surface	Ranger Station
Interstate Highway with Full Control of Access	Rip Rap
Interstate Highway with Full Control of Access	Community Hall
911 NAMED/Numbered Roads	Correctional Institution
Interstate-Numbered Highway	Tourist Court or Motel
US-Numbered Highway	Monument Shell
State-Numbered Highway	Museum
State-Numbered Highway Spur	Fire Station
State-Numbered Highway Link	Courthouse
Highway Reference Post Number	Arms
Interstate Exit Number	Post Office
Wide Street	Highway Maintenance Yard
Narrow Street	Dune Area
Irrigation Ditch	Sewage Disposal Plant
Reservoir, Pond or Lake	Water Supply Stand Pipe
Reservoir with Dam	Radio or TV Station
Highway Bridge-Any Type	Religious Station or Part of Entry
Small Bridge-Closely Spaced	Commercial or Municipal Airport
Large Bridge-Closely Spaced	Airport with Paved Runways
Structures above water with which	State Boundary
Current Bridge	County Boundary
Arch Bridge	Township Line
Truss Bridge	Section Line
Pedestrian Underpass	Corporate Limit Lines
Pedestrian Overpass	Parks and Other Reservations
Railroad Underpass	Boundary Limits of Area Shown in
Railroad Overpass	Legend (see inventory for symbol)
Railroad	State Capital
Dam with Road on Top	County Seat
Gate Saddle	Other Cities and Villages
Dwelling	Incorporated City or Village
Row of Dwellings	Triangulation Station
Cemetery	Points Between Which Distances Are
Church or Other Religious Institution	Measured Indicated Thus
Church with Cemetery Adjacent	Hospital
Business	Latitude and Longitude
Industrial Plant	

LEGEND

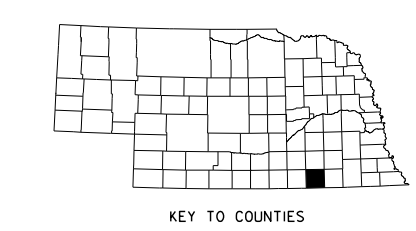
NATIONAL FUNCTIONAL CLASSIFICATION

INTERSTATE	Blue Dashed Line
OTHER FREEWAYS & EXPRESSWAYS	Red Solid Line
OTHER PRINCIPAL ARTERIALS	Green Solid Line
MINOR ARTERIAL	Yellow Solid Line
MAJOR COLLECTOR	Purple Solid Line
MINOR COLLECTOR	Light Purple Dashed Line
URBANIZED BOUNDARY	Black Dashed Line

All Roads Not Otherwise Indicated Are Classified As Local.
FHWA Approval: September 25, 2014.



LAMBERT CONFORMAL CONIC PROJECTION
1983 NORTH AMERICAN DATUM
NEBRASKA COORDINATE SYSTEM



POPULATION AS OF 2010 CENSUS
STATE HIGHWAYS CORRECTED TO 2003
DIGITAL AERIAL PHOTOGRAPHY (DOOD)