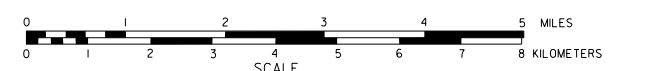


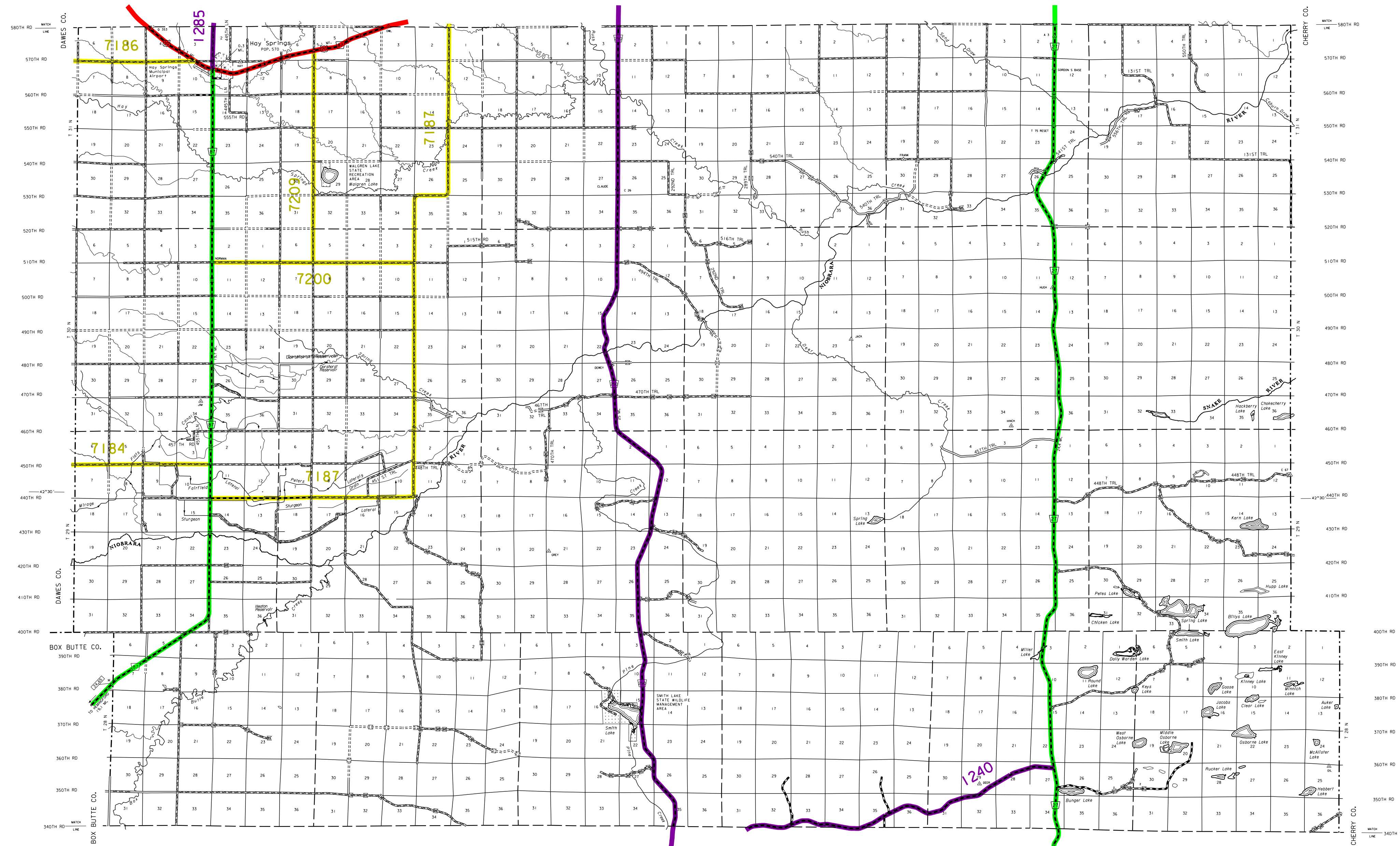
GENERAL HIGHWAY MAP SHERIDAN COUNTY MIDDLE THIRD NEBRASKA

PREPARED BY THE
DEPARTMENT OF ROADS
GIS/MAPPING SECTION
IN COOPERATION WITH THE
U.S. DEPARTMENT OF TRANSPORTATION
FEDERAL HIGHWAY ADMINISTRATION



INVENTORY DATE:
2015

DATE	REVISION HISTORY
2015	SUPERINTENDENT MAP
2014	COUNTY



LEGEND

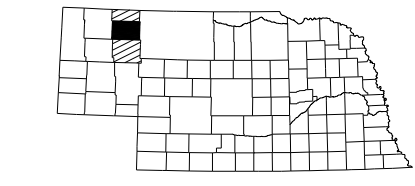
- Primitive Road
- Unimproved Road
- Gravel or Crushed Rock
- Asphalt/Bituminous Surface
- Multiple Lane Undivided Highway
- Asphalt/Bituminous Surface
- Concrete/Brick Surface
- Multiple Lane Undivided Highway
- Divided Highway
- Interstate Highway with Full Control of Access
- Site Roads and Streets
- 911 Dispatch/Numbered Roads
- Interstate-Numbered Highway
- US-Numbered Highway
- State-Numbered Highway
- State-Numbered Highway Spur
- State-Numbered Highway Link
- Highway Reference Post Number
- Interstate Link Number
- Wide Stream
- Narrow Stream
- Irrigation Ditch
- Reservoir, Pond or Lake
- Reservoir with Dam
- Highway Bridge Any Type
- Small Bridge Closely Spaced
- Highway Bridge Closely Spaced
- General Bridge
- Arch Bridge
- Truss Bridge
- Restriction Overpass
- Restriction Overpass
- Railroad Overpass
- Railroad Overpass
- Railroad
- Dam with Road on Top
- Gate Guard
- Dwelling
- Row of Dwellings
- Cemetery
- Church or Other Religious Institution
- Church with Cemetery Adjacent
- Hospital
- Business
- Industrial Plant
- Filling Station
- Grain Elevator
- Agriculture Bldg.
- Agricultural Experimental Station
- Educational Institutions
- Public Use Area
- Recreation/Passive Use Area
- Rest Area
- Ranger Station
- Fish Hatchery
- Community Hall
- Correctional Institution
- Tourist Court or Motel
- Monument-Spot
- Museum
- Firestation
- Courthouse
- Armory
- Highway Maintenance Yard
- Dump Area
- Sewage Disposal Plant
- Road or TV Station
- Weight Station or Port of Entry
- Commercial or Municipal Airport
- Airport with Fixed Runways
- State Boundary
- County Boundary
- Township Line
- Section Line
- Corporate Limit Lines
- Parks and Other Reservations
- Boundary Limits of Area Shown in Encouragement to Engage in Future
- State Capital
- County Seat
- Other Cities and Villages
- Incorporated City or Village
- Tramway Station
- Points Between Which Distances are Measured Indicated Thus
- 1974
- 1974

LEGEND

- NATIONAL FUNCTIONAL CLASSIFICATION**
- INTERSTATE
 - OTHER FREEWAYS & EXPRESSWAYS
 - OTHER PRINCIPAL ARTERIALS
 - MINOR ARTERIAL
 - MAJOR COLLECTOR
 - MINOR COLLECTOR
 - URBANIZED BOUNDARY

All Roads Not Otherwise Indicated Are Classified As Local.
FHWA Approval: November 3, 2015.

LAMBERT CONFORMAL CONIC PROJECTION
1983 NORTH AMERICAN DATUM
NEBRASKA COORDINATE SYSTEM



STATE HIGHWAYS CORRECTED TO 2015
DIGITAL AERIAL PHOTOGRAPHY (DOAD) TAKEN IN 2012

This map is to be used for information only and is not intended to show ownership or to be definitive on which roads are public or private. The Nebraska Department of Roads makes no warranty, guarantee or representation for the accuracy of this information and assumes no liability for errors or omissions. Any inconsistencies should be reported to NDOR.

www.transportation.nebraska.gov

GENERAL HIGHWAY MAP

MIDDLE THIRD
SHERIDAN COUNTY
NEBRASKA 81