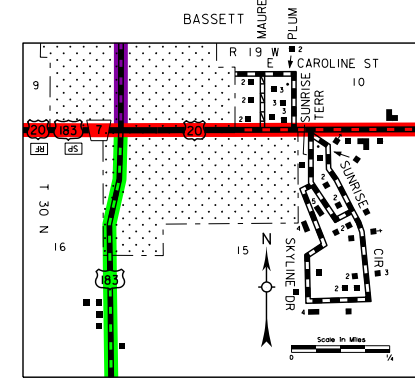
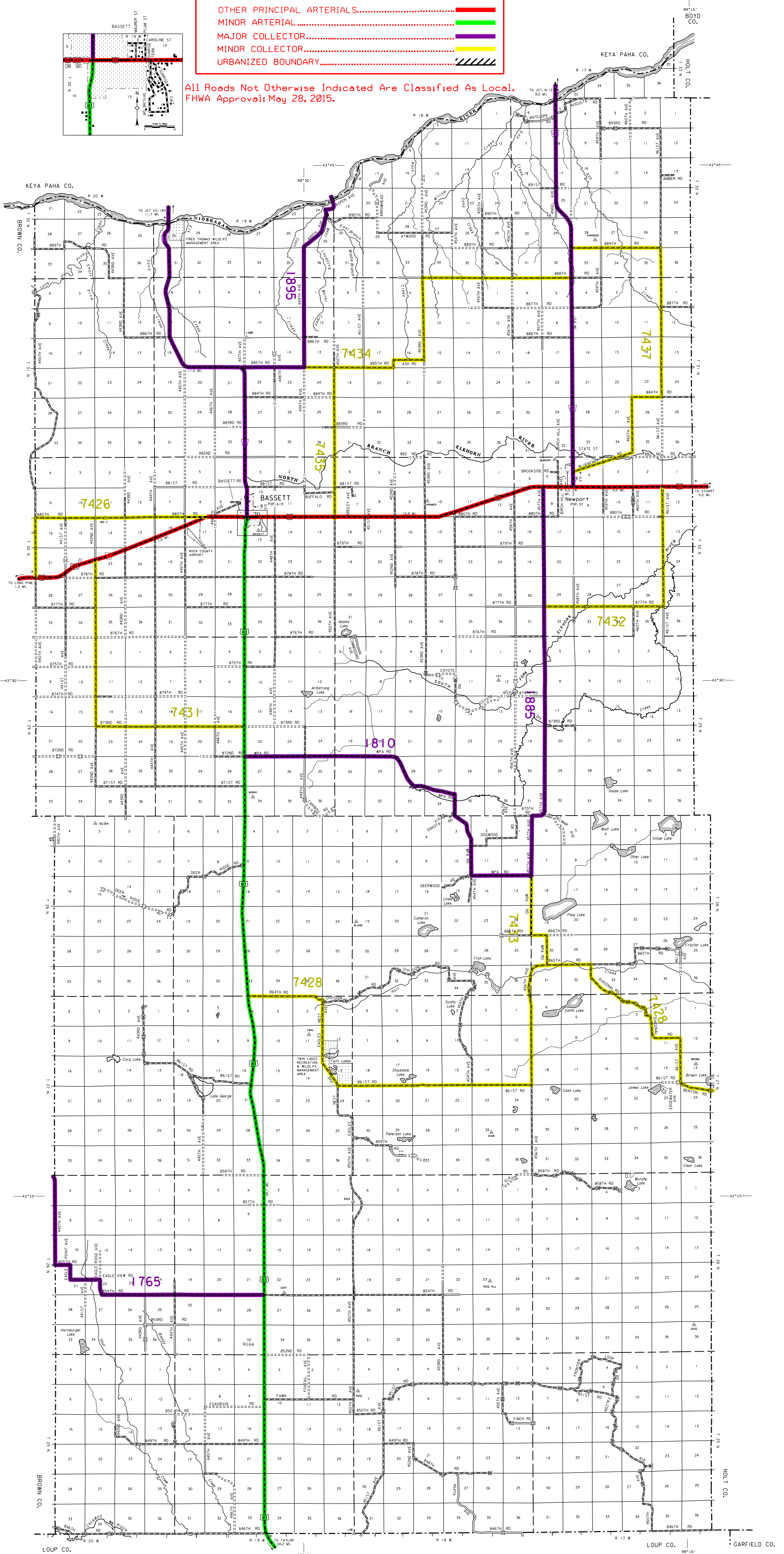


LEGEND
NATIONAL FUNCTIONAL CLASSIFICATION

- INTERSTATE.....
- OTHER FREEWAYS & EXPRESSWAYS.....
- OTHER PRINCIPAL ARTERIALS.....
- MINOR ARTERIAL.....
- MAJOR COLLECTOR.....
- MINOR COLLECTOR.....
- URBANIZED BOUNDARY.....

All Roads Not Otherwise Indicated Are Classified As Local.
 FHWA Approval: May 28, 2015.



POPULATION AS OF 2010 CENSUS
 STATE BOUNDARY CORRECTED TO 2014

GENERAL HIGHWAY MAP
 ROCK COUNTY
 NEBRASKA 75

LEGEND

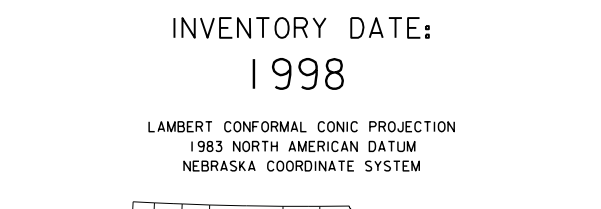
<ul style="list-style-type: none"> Primitive Road..... Unimproved Road..... Gravel or Graveled Road..... Asphalt/Paved Surface..... Multiple Lane Undivided Highway..... Asphalt/Paved Surface..... Concrete/Brick Surface..... Multiple Lane Undivided Highway..... Concrete/Brick Surface..... Divided Highway..... Interstate Highway with Full Control of Access..... State Road and Streets..... 911 NAME/Numbered Route..... Highway Reference Post Number..... Interstate-Numbered Highway..... US-Numbered Highway..... State-Numbered Highway..... State-Numbered Highway Spur..... State-Numbered Highway Link..... Interstate Exit Number..... Road Signs..... Narrow Stratum..... Irrigation Ditch..... Reservoir, Pond or Lake..... Reservoir, With Dam..... 	<ul style="list-style-type: none"> Highway Bridge Any Type..... Small Bridge Closely Spaced..... General Bridge in Area..... Arch Bridge..... Truss Bridge..... Pedestrian Underpass..... Pedestrian Overpass..... Railroad Overpass..... Railroad Underpass..... Railroad..... Dam with Road on Top..... Cattle Guard..... Welling..... Row of Dwellings..... Cemetery..... Church or Other Religious Institution..... Church with Cemetery Adjacent..... Hospital..... Business..... Industrial Plant..... Filling Station..... Grain Elevator..... 	<ul style="list-style-type: none"> Agricultural Bldg..... Agricultural Experimental Station..... Educational Institutions..... Public Use Area..... Recreational Facilities..... Rest Area..... Religious Station..... Flan Hatchery..... Community Hall..... Connection Institution..... Tourist Court or Motel..... Museum..... Fire Station..... Courthouse..... Embassy..... Post Office..... Highway Maintenance Yard..... Dump Area..... Swage Disposal Plant..... Water Supply Stand Pipe..... 	<ul style="list-style-type: none"> Road or TV Station..... Weight Station or Point of Entry..... Commercial or Municipal Airport..... Airport with Paved Runways..... State Boundary..... County Boundary..... Township Line..... Section Line..... Corporate Limit Lines..... Parks and Other Reservations..... Boundary Limits of Area Shown in Other Reports..... County Seat..... State Capital..... Other Cities and Villages..... Incorporated City or Village..... Triangulation Station..... Points Between Which Distances Are Measured Indicated Thus..... Latitude and Longitude.....
------------------------------------------------------------------------------------------------------------------------------------------------------------------------------------------------------------------------------------------------------------------------------------------------------------------------------------------------------------------------------------------------------------------------------------------------------------------------------------------------------------------------------------------------------------------------------------------------------------------------------------------------------------------------------------------------------------------------------------------------------------------------------------------------------------------------------------------------------------------------------------------------------------------------------------------------------------------------------------------------------------------	-------------------------------------------------------------------------------------------------------------------------------------------------------------------------------------------------------------------------------------------------------------------------------------------------------------------------------------------------------------------------------------------------------------------------------------------------------------------------------------------------------------------------------------------------------------------------------------------------------------------------------------------------------------------------------------------------------------------------------------------------------------------	-------------------------------------------------------------------------------------------------------------------------------------------------------------------------------------------------------------------------------------------------------------------------------------------------------------------------------------------------------------------------------------------------------------------------------------------------------------------------------------------------------------------------------------------------------------------------------------------------------------------------------------------------------------------------------------------------	--------------------------------------------------------------------------------------------------------------------------------------------------------------------------------------------------------------------------------------------------------------------------------------------------------------------------------------------------------------------------------------------------------------------------------------------------------------------------------------------------------------------------------------------------------------------------------------------------------------------------------------------------------------------------------------------------------------------------------------------------------------------------

LEGEND

<ul style="list-style-type: none"> Unimproved Road..... Gravel or Graveled Road..... Asphalt/Paved Surface..... Multiple Lane Undivided Highway..... Asphalt/Paved Surface..... Concrete/Brick Surface..... Multiple Lane Undivided Highway..... Concrete/Brick Surface..... Divided Highway..... Interstate Highway with Full Control of Access..... State Road and Streets..... 911 NAME/Numbered Route..... Highway Reference Post Number..... Interstate-Numbered Highway..... US-Numbered Highway..... State-Numbered Highway..... State-Numbered Highway Spur..... State-Numbered Highway Link..... Interstate Exit Number..... Road Signs..... Narrow Stratum..... Irrigation Ditch..... Reservoir, Pond or Lake..... Reservoir, With Dam..... 	<ul style="list-style-type: none"> Highway Bridge Any Type..... Small Bridge Closely Spaced..... General Bridge in Area..... Arch Bridge..... Truss Bridge..... Pedestrian Underpass..... Pedestrian Overpass..... Railroad Overpass..... Railroad Underpass..... Railroad..... Dam with Road on Top..... Cattle Guard..... Welling..... Row of Dwellings..... Cemetery..... Church or Other Religious Institution..... Church with Cemetery Adjacent..... Hospital..... Business..... Industrial Plant..... Filling Station..... Grain Elevator..... 	<ul style="list-style-type: none"> Agricultural Bldg..... Agricultural Experimental Station..... Educational Institutions..... Public Use Area..... Recreational Facilities..... Rest Area..... Religious Station..... Flan Hatchery..... Community Hall..... Connection Institution..... Tourist Court or Motel..... Museum..... Fire Station..... Courthouse..... Embassy..... Post Office..... Highway Maintenance Yard..... Dump Area..... Swage Disposal Plant..... Water Supply Stand Pipe..... 	<ul style="list-style-type: none"> Road or TV Station..... Weight Station or Point of Entry..... Commercial or Municipal Airport..... Airport with Paved Runways..... State Boundary..... County Boundary..... Township Line..... Section Line..... Corporate Limit Lines..... Parks and Other Reservations..... Boundary Limits of Area Shown in Other Reports..... County Seat..... State Capital..... Other Cities and Villages..... Incorporated City or Village..... Triangulation Station..... Points Between Which Distances Are Measured Indicated Thus..... Latitude and Longitude.....
-------------------------------------------------------------------------------------------------------------------------------------------------------------------------------------------------------------------------------------------------------------------------------------------------------------------------------------------------------------------------------------------------------------------------------------------------------------------------------------------------------------------------------------------------------------------------------------------------------------------------------------------------------------------------------------------------------------------------------------------------------------------------------------------------------------------------------------------------------------------------------------------------------------------------------------------------------------------------------------	-------------------------------------------------------------------------------------------------------------------------------------------------------------------------------------------------------------------------------------------------------------------------------------------------------------------------------------------------------------------------------------------------------------------------------------------------------------------------------------------------------------------------------------------------------------------------------------------------------------------------------------------------------------------------------------------------------------------------------------------------------------------	-------------------------------------------------------------------------------------------------------------------------------------------------------------------------------------------------------------------------------------------------------------------------------------------------------------------------------------------------------------------------------------------------------------------------------------------------------------------------------------------------------------------------------------------------------------------------------------------------------------------------------------------------------------------------------------------------	--------------------------------------------------------------------------------------------------------------------------------------------------------------------------------------------------------------------------------------------------------------------------------------------------------------------------------------------------------------------------------------------------------------------------------------------------------------------------------------------------------------------------------------------------------------------------------------------------------------------------------------------------------------------------------------------------------------------------------------------------------------------------

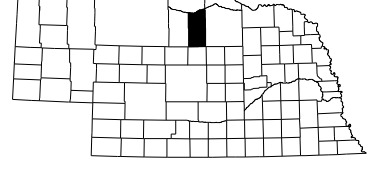
GENERAL HIGHWAY MAP
ROCK COUNTY
NEBRASKA

PREPARED BY THE
 DEPARTMENT OF ROADS
 GIS/MAPPING SECTION
 IN COOPERATION WITH THE
 U.S. DEPARTMENT OF TRANSPORTATION
 FEDERAL HIGHWAY ADMINISTRATION



INVENTORY DATE:
 1998

LAMBERT CONFORMAL CONIC PROJECTION
 1983 NORTH AMERICAN DATUM
 NEBRASKA COORDINATE SYSTEM



REVISION HISTORY

DATE	DESCRIPTION
NOVEMBER 2000	ADAMS ROAD
OCTOBER 2002	ADAMS ROAD
MAY 2012	ADAMS ROAD
DEC. 2014	UPDATED 15187/21 SMALL AREA TO CORN IN BASSETT

This map is to be used for information only and is not intended to show boundaries or to be definitive on which roads are public under Nebraska Law. The Nebraska Department of Roads makes no warranty, guarantee, or representation for the accuracy of any information and assumes no liability for errors or omissions. Any inconsistencies should be reported to NDOR.