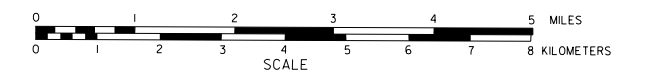


# GENERAL HIGHWAY MAP POLK COUNTY NEBRASKA

PREPARED BY THE  
DEPARTMENT OF ROADS  
GIS/MAPPING SECTION  
IN COOPERATION WITH THE  
U.S. DEPARTMENT OF TRANSPORTATION  
FEDERAL HIGHWAY ADMINISTRATION



INVENTORY DATE:  
2004

REVISION HISTORY	
NAME	REVISION
L. COLGARTH	OCT. 2000
L. COLGARTH	OCT. 2004
L. POLLOCK	MAY 2004
C. V. LARNA	MAY 2006
W. J. STICKLER	SEP. 2007
K. ELLISON	OCTOBER 2013

### LEGEND

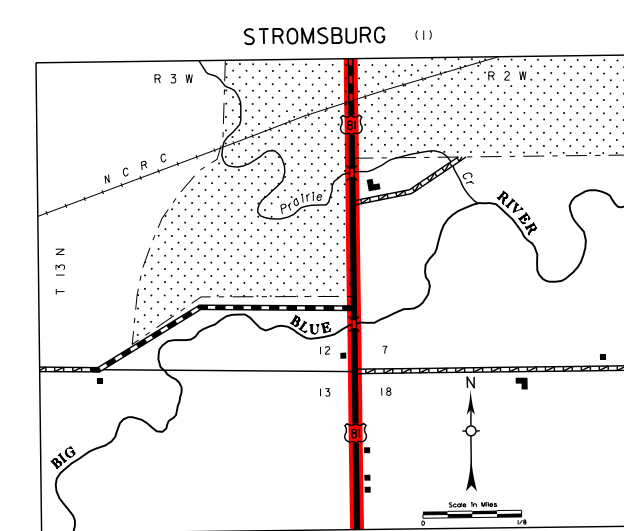
Primitive Road	Filling Station
Unimproved Road	Grain Elevator
Gravel or Grouted Road	Aggregate Pit
Asphalt/Bituminous Surface	Agricultural Experimental Station
Multiple Lane Divided Highway	Educational Institutions
Asphalt/Bituminous Surface	Public Use Area
Concrete/Brick Surface	Recreational Facilities
Multiple Lane Unimproved Highway	Rest Area
Concrete/Brick Surface	Range Station
Divided Highway	Fish Hatchery
Interstate Highway with Full Control of Access	Community Hall
State-Numbered Highway	Correctional Institution
State-Numbered Highway Spur	Tourist Court or Motel
State-Numbered Highway Link	Monument-Small
Highway Reference Post Number	Museum
	Fire Station
	Courthouse
	Armory
	Post Office
	Highway Maintenance Yard
	Dump Area
	Sewage Disposal Plant
	Water Supply Stand Pipe
	Road or Tr. Station
	Weight Station or Port of Entry
	Commercial or Municipal Airport
	airport with Runway
	State Boundary
	County Boundary
	Township Line
	Corporate Limit Lines
	Section Line
	Parks and Other Reservations
	Boundary Limits of Area Shown in Enlargements Use Enlargement for Accuracy
	State Capitol
	County Seat
	Other Cities and Villages
	Cattle Guard
	Incorporated City or Village
	Dwelling
	Roof of Dwelling
	Cemetery
	Church or Other Religious Institution
	Points Between Which Distances Are Measured Indicated Thus
	Hospital
	Business
	Industrial Plant
	Latitude and Longitude

### LEGEND

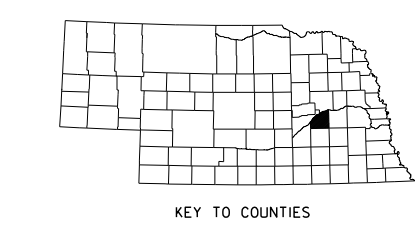
#### NATIONAL FUNCTIONAL CLASSIFICATION

INTERSTATE	.....
OTHER FREEWAYS & EXPRESSWAYS	.....
OTHER PRINCIPAL ARTERIALS	.....
MINOR ARTERIAL	.....
MAJOR COLLECTOR	.....
MINOR COLLECTOR	.....
URBANIZED BOUNDARY	.....

All Roads Not Otherwise Indicated Are Classified As Local.  
FHWA Approval: May 28, 2015.



LAMBERT CONFORMAL CONIC PROJECTION  
1983 NORTH AMERICAN DATUM  
NEBRASKA COORDINATE SYSTEM



POPULATION AS OF 2010 CENSUS  
STATE HIGHWAYS CORRECTED TO 2007  
DIGITAL AERIAL PHOTOGRAPHY (DOAD)