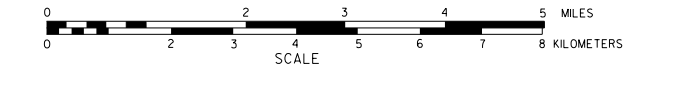


GENERAL HIGHWAY MAP NUCKOLLS COUNTY NEBRASKA

PREPARED BY THE
DEPARTMENT OF ROADS
GIS/MAPPING SECTION
IN COOPERATION WITH THE
U.S. DEPARTMENT OF TRANSPORTATION
FEDERAL HIGHWAY ADMINISTRATION



INVENTORY DATE:
2016

DATE	REVISION HISTORY
JUNE 2013	COUNTY SUPERINTENDENT
JUNE 2014	GIS SYSTEM
AUG 2015	CORRECT

LEGEND

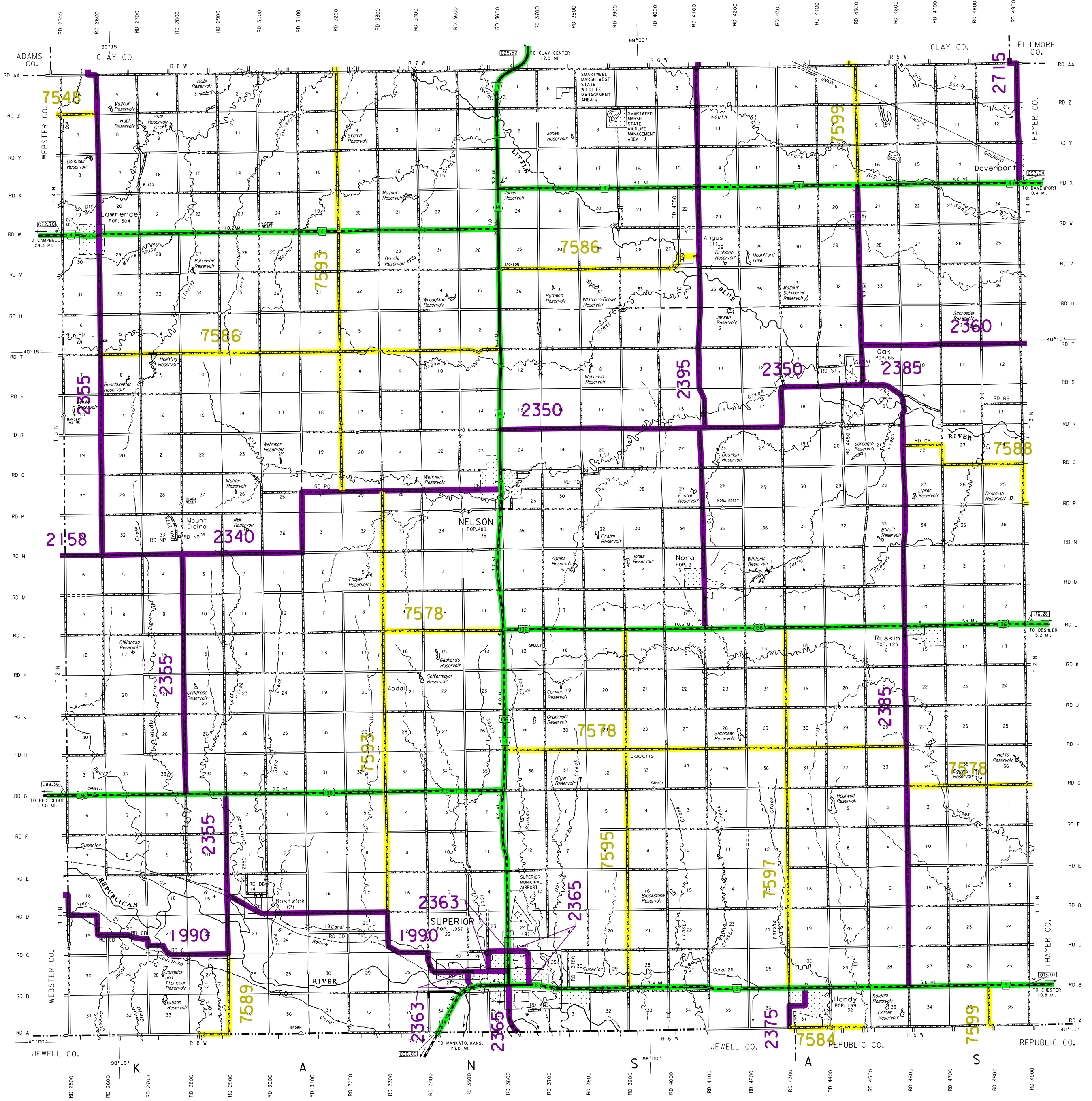
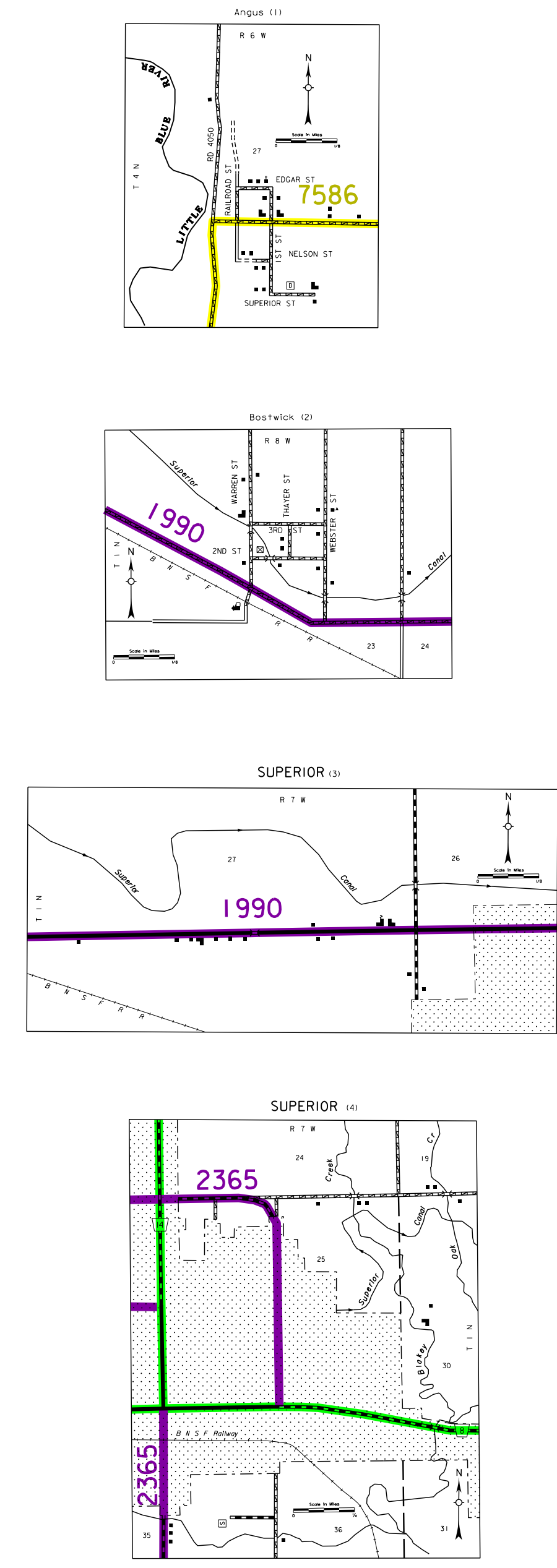
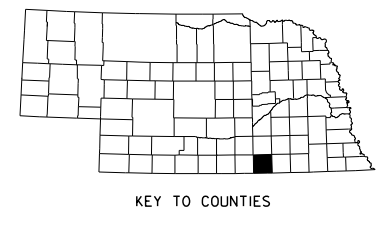
- Priority Road
- Unimproved Road
- Gravel or Graded Road
- Asphalt/Bituminous Surface
- Multi Lane Undivided Highway
- Asphalt/Bituminous Surface
- Concrete/Brick Surface
- Multi Lane Undivided Highway
- Concrete/Brick Surface
- Divided Highway
- Interstate Highway with Full Control of Access
- State Road and Streets
- 911 NAMED/Numbered Roads
- Interstate Numbered Highway
- US Numbered Highway
- State Numbered Highway
- State Numbered Highway Spur
- State Numbered Highway Link
- Highway Reference Post Number
- Interstate Exit Number
- Wide Street
- Narrow Street
- Irrigation Ditch
- Reservoir, Pond or Lake
- Reservoir, With Dam
- Small Bridge-Closely Spaced
- Large Bridge-Closely Spaced
- Arch Bridge
- Truss Bridge
- Pedestrian Underpass
- Railroad Overpass
- Railroad Overpass
- Railroad Underpass
- Road with Road on Top
- Corral Guard
- Dwelling
- Row of Dwellings
- Cemetery
- Church or Other Religious Institution
- Church with Cemetery Adjacent
- Highway
- Business
- Industrial Plant
- Filling Station
- Grain Elevator
- Aggregate Pit
- Agricultural Experimental Station
- Educational Institution
- Public Use Area
- Recreational Facilities
- Rest Area
- Ranger Station
- Highway Station
- Community Hall
- Correctional Institution
- Tourist Court or Motel
- Monument/Shell
- Museum
- Fire Station
- Courthouse
- Army
- Post Office
- Highway Maintenance Yard
- Sewerage Plant
- Water Supply Stand Pipe
- Radio or TV Station
- Reign Station or Part of Entry
- Commercial or Municipal Airport
- Airport with Paved Runways
- State Boundary
- County Boundary
- Township Line
- Section Line
- Corporate Limit Lines
- Parks and Other Reservations
- Boundary Lines of Area Subject to Encroachment
- State Capital
- County Seat
- Other Cities and Villages
- Incorporated City or Village
- Triangulation Station
- Points Between Which Distances Are Measured Indicated Thus
- Latitude and Longitude

**LEGEND
NATIONAL FUNCTIONAL CLASSIFICATION**

- INTERSTATE
- OTHER FREEWAYS & EXPRESSWAYS
- OTHER PRINCIPAL ARTERIALS
- MINOR ARTERIAL
- MAJOR COLLECTOR
- MINOR COLLECTOR
- URBANIZED BOUNDARY

All Roads Not Otherwise Indicated Are Classified As Local.
FHWA Approval: November 3, 2015.

LAMBERT CONFORMAL CONIC PROJECTION
1983 NORTH AMERICAN DATUM
NEBRASKA COORDINATE SYSTEM



www.transportationnebraska.gov

STATE HIGHWAYS CORRECTED TO 2015
AERIAL PHOTOGRAPHY TAKEN IN 2012

This map is to be used for information only and is not intended to give certainty or to be defective in which roads are public under Nebraska law. The Nebraska Department of Roads makes no warranty, guarantee or representation for the accuracy of this information and assumes no liability for errors or omissions. Any inaccuracies should be reported to NDOR.