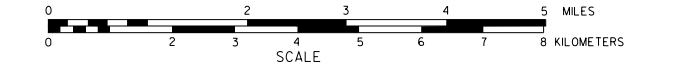
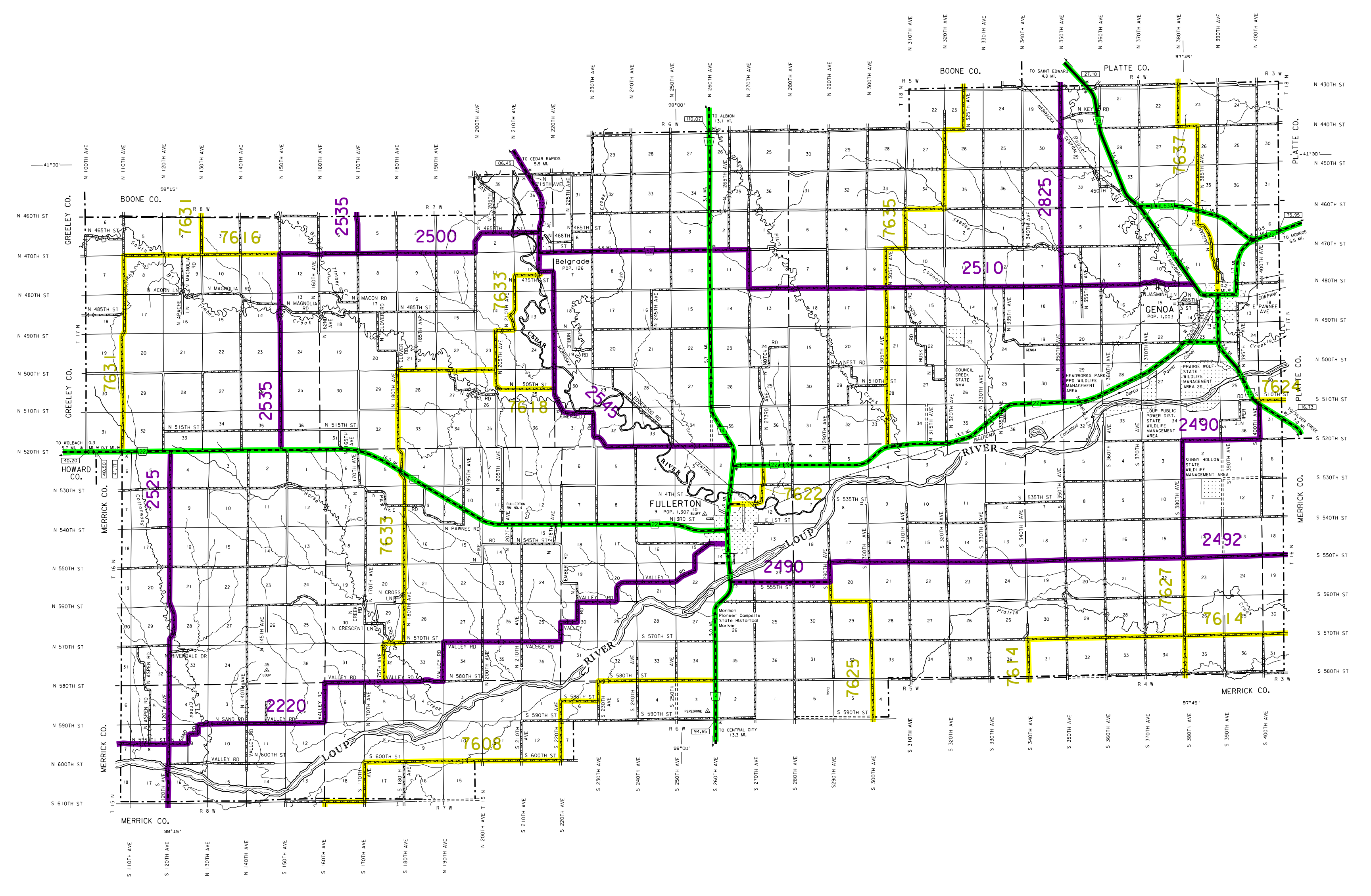


GENERAL HIGHWAY MAP NANCE COUNTY NEBRASKA

PREPARED BY THE
DEPARTMENT OF ROADS
GIS/MAPPING SECTION
IN COOPERATION WITH THE
U.S. DEPARTMENT OF TRANSPORTATION
FEDERAL HIGHWAY ADMINISTRATION
2004



NAME	DATE	REVISION
L. GERRARD	APRIL 2004	COUNTY SPLIT
S. NELSON	JUNE 2005	COUNTY
L. COLDMAN	JAN 2008	STL SYSTEM
M. MOORE	AUG 2009	REALIGNMENT OF ROAD #240
	APRIL 2012	MOVED N. 300TH AVE. TYPE & LENGTH & 117N. 04W. SEC 26-27 MOVED FARM & 116N. 04W. SEC 25-24
	OCTOBER 2013	REMOVED - S 56TH ST SEC 16-17, T. 11 N., R. 11 E.
		REMOVED - S 56TH ST SEC 18-19, T. 11 N., R. 11 E.
		REMOVED - N 56TH ST SEC 18-19, T. 11 N., R. 11 E.
		REMOVED - N 56TH ST SEC 18-19, T. 11 N., R. 11 E.
		REMOVED - N 56TH ST SEC 18-19, T. 11 N., R. 11 E.
		REMOVED - N 56TH ST SEC 18-19, T. 11 N., R. 11 E.
L. GOLDSMITH	DECEMBER 2014	PORTION OF N39 CHANGED FROM CONC TO ASPH




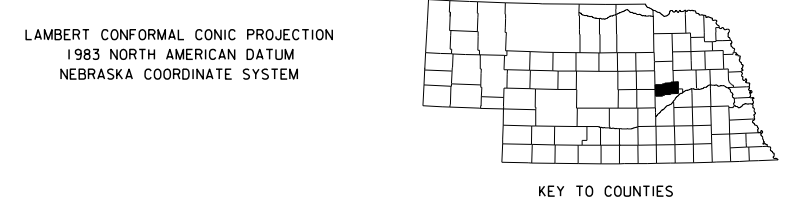
LEGEND

- | | |
|--|--|
| Primitive Road | Filling Station |
| Unimproved Road | Grain Elevator |
| Gravel or Cracked Road | Aggregate Pile |
| Asphalt/Bituminous Surface | Agricultural Experimental Station |
| Multiple Lane Undivided Highway | Educational Institutions |
| Asphalt/Bituminous Surface | Public Use Area |
| Concrete/Brick Surface | Recreational Facilities |
| Multiple Lane Divided Highway | Rest Area |
| Concrete/Brick Surface | Range Station |
| Divided Highway | Fire Station |
| Interstate Highway with Full Control of Access | Flank Hatchery |
| Side Roads and Streets | Community Hall |
| Interstate-Numbered Roads | Correctional Institution |
| US-Numbered Highway | Tourist Court or Motel |
| State-Numbered Highway | Monument-Stat |
| State-Numbered Highway Spur | Museum |
| State-Numbered Highway Link | Fire Station |
| Highway Reference Post Number | Courthouse |
| Interstate Exit Number | Armory |
| Wide Street | Post Office |
| Narrow Stream | Highway Maintenance Yard |
| Irrigation Ditch | Range Area |
| Reservoir, Pond or Lake | Sewage Disposal Plant |
| Reservoir, With Dam | Water Supply Stand Pipe |
| Highway Bridge-Any Type | Road or TV Station |
| Small Bridge-Closely Spaced | Height Station or Port of Entry |
| Highway Bridge-Open Type | Commercial or Municipal Airport |
| General Bridge-Open Type | Airport with Paved Runways |
| Arch Bridge | State Boundary |
| Truss Bridge | County Boundary |
| Footbridge | Township Line |
| Pedestrian Overpass | Section Line |
| Railroad Overpass | Corporate Limit Lines |
| Railroad Underpass | Boundary Lines of Areas Subject to Eminent Domain |
| Railroad | State Capital |
| Dam with Road on Top | County Seat |
| Cattle Guard | Other Cities and Villages |
| Dwelling | Incorporated City or Village |
| Place of Dwelling | Triangulation Station |
| Church or Other Religious Institution | Points Between Which Distances Are Measured Indicated True |
| Church with Cemetery adjacent | Latitude and Longitude |
| Hospital | |
| Business | |
| Industrial Plant | |

LEGEND NATIONAL FUNCTIONAL CLASSIFICATION

- INTERSTATE.....
- OTHER FREEWAYS & EXPRESSWAYS.....
- OTHER PRINCIPAL ARTERIALS.....
- MINOR ARTERIAL.....
- MAJOR COLLECTOR.....
- MINOR COLLECTOR.....
- URBANIZED BOUNDARY.....

All Roads Not Otherwise Indicated Are Classified As Local.
FHWA Approval: November 3, 2015.



LAMBERT CONFORMAL CONIC PROJECTION
1983 NORTH AMERICAN DATUM
NEBRASKA COORDINATE SYSTEM

POPULATION AS OF 2010 CENSUS
STATE HIGHWAYS CONNECTED TO 2014
DIGITAL AERIAL PHOTOGRAPHY (DOADO)

This map is to be used for information only and is not intended to show ownership or to be defective in which roads are public under Nebraska Law. The Nebraska Department of Roads makes no warranty, guarantee or representation for the accuracy of the information and disclaims no liability for errors or omissions. Any inconsistencies should be reported to NDOR.