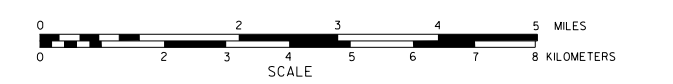


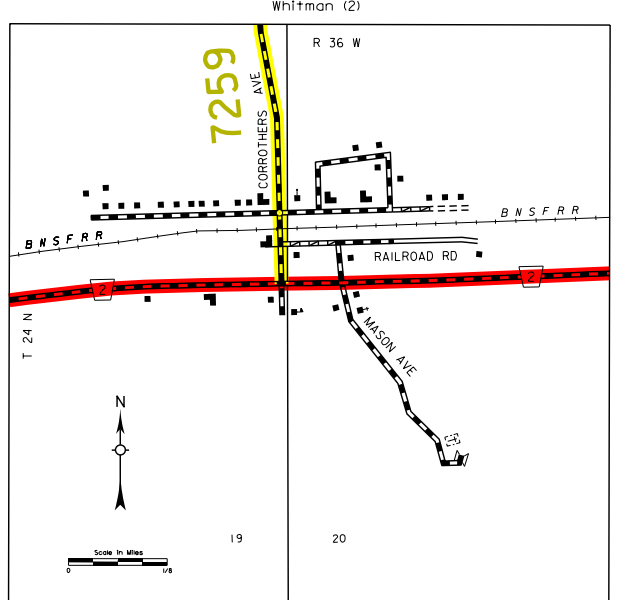
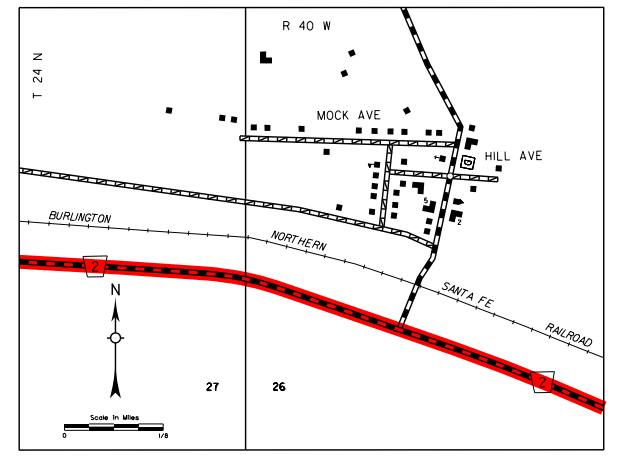
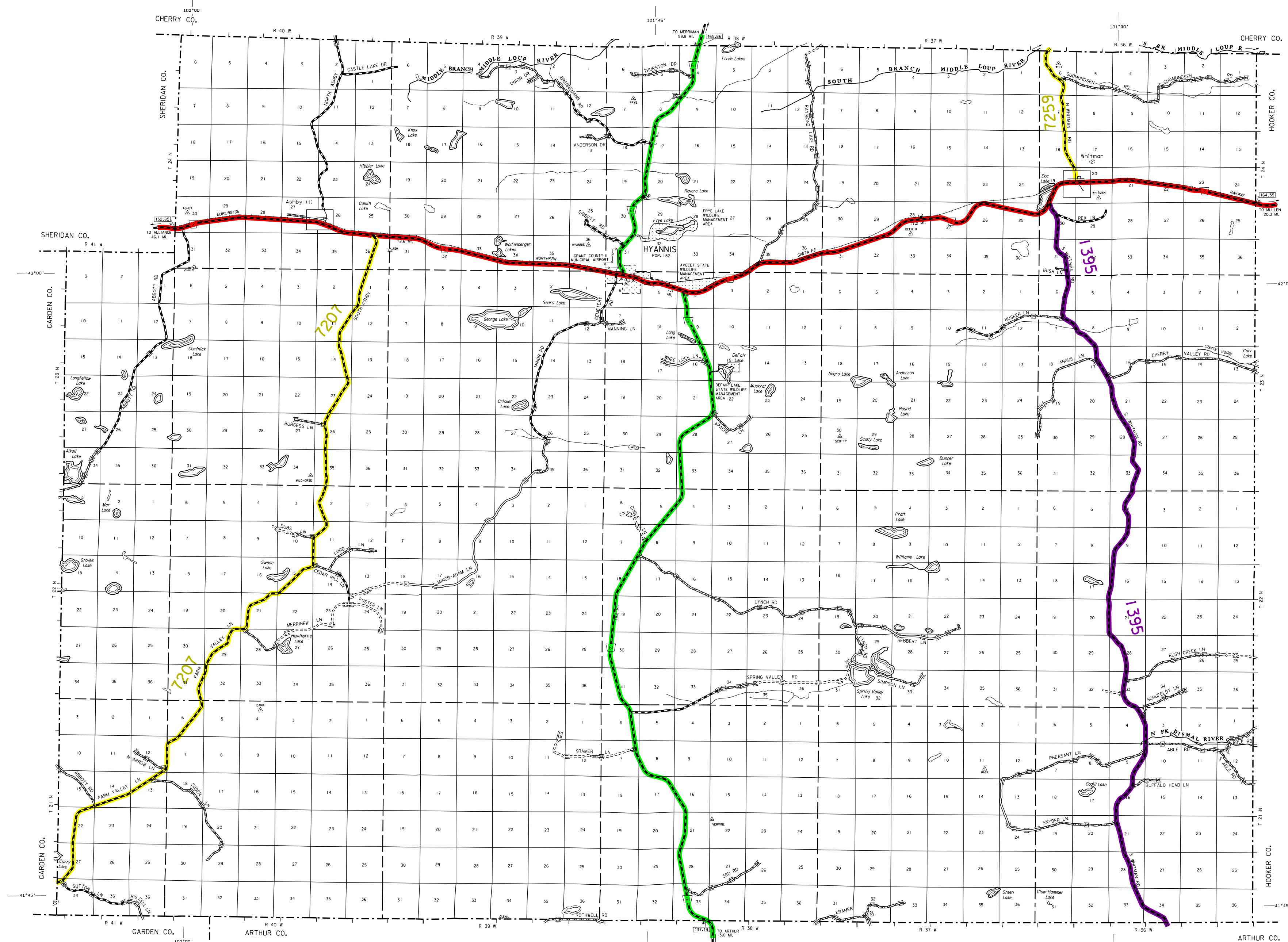
GENERAL HIGHWAY MAP GRANT COUNTY NEBRASKA

PREPARED BY THE
DEPARTMENT OF ROADS
GIS/MAPPING SECTION
IN COOPERATION WITH THE
U.S. DEPARTMENT OF TRANSPORTATION
FEDERAL HIGHWAY ADMINISTRATION



INVENTORY DATE:
2016

REVISION HISTORY	
DATE	REVISION
NOV 2015	CREATED
OCT 2008	511 SYSTEM
JAN 2011	511 SYSTEM



LEGEND

Primitive Road	Filling Station
Unimproved Road	Grain Elevator
Gravel or Graded Road	Aggregate Pit
Asphalt/Bituminous Surface	Agricultural Experimental Station
Multiple Lane Undivided Highway	Educational Institutions
Asphalt/Bituminous Surface	Public Use Area
Concrete/Asphalt Surface	Water Production Facility
Multiple Lane Divided Highway	Recreational Facilities
Concrete/Asphalt Surface	Rail Area
Divided Highway	Water Reservoir
Interstate Highway with Full Control of Access	Ranger Station
State-Numbered Highway	Fish Hatchery
Side Roads and Streets	Community Hall
911 Numbered Roads	Correctional Institution
Interstate Numbered Highway	Tourist Court or Motel
US Numbered Highway	Monument-Small
State-Numbered Highway Spur	Museum
State-Numbered Highway Link	Fire Station
Highway Reference Post Number	Courthouse
Interstate Exit Number	Armory
Wide Street	Post Office
Narrow Street	Highway Administration Yard
Irrigation Ditch	Dump Area
Reservoir, Pond or Lake	Sewage Disposal Plant
Reservoir With Dam	Water Supply Stand Pipe
Highway Bridge-Any Type Over 25 Feet	Road or TV Station
Small Bridge-Closely Spaced	Highway Administration Yard
Small Bridge-Widely Spaced	State Boundary
General Bridge	County Boundary
Arch Bridge	Township Line
Truss Bridge	Section Line
Federated Underpass	Corporate Limit Lines
Freeway Overpass	Parks and Other Reservations
Railroad Overpass	Boundary Limits of Area Shown in Engagements Use Agreement for Future
Railroad Underpass	State Capital
Dam with Road on Top	County Seat
Cattle Guard	Other Cities and Villages
Dwelling	Incorporated City or Village
Flow of Dwellings	Triangulation Station
Cemetery	Points Between which Distances are Measured Indicated There
Church or Other Religious Institution	Latitude and Longitude
Church with Cemetery Adjacent		
Hospital		
Business		
Industrial Plant		

LEGEND NATIONAL FUNCTIONAL CLASSIFICATION

INTERSTATE
OTHER FREEWAYS & EXPRESSWAYS
OTHER PRINCIPAL ARTERIALS
MINOR ARTERIAL
MAJOR COLLECTOR
MINOR COLLECTOR
URBANIZED BOUNDARY

All Roads Not Otherwise Indicated Are Classified As Local.
FHWA Approval: September 25, 2014.

