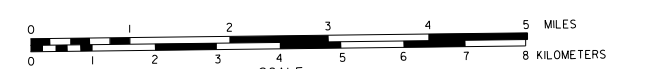


GENERAL HIGHWAY MAP FRONTIER COUNTY NEBRASKA

PREPARED BY THE
DEPARTMENT OF ROADS
GIS/MAPPING SECTION
IN COOPERATION WITH THE
U.S. DEPARTMENT OF TRANSPORTATION
FEDERAL HIGHWAY ADMINISTRATION



INVENTORY DATE:
2006

REVISION HISTORY		
NAME	DATE	REVISION
L. GOLDSMITH	SEPTEMBER 2006	FILED FOR RECORD
L. GOLDSMITH	AUGUST 2006	CARTOGRAPHIC
L. GOLDSMITH	MAY 2006	ST. SYSTEM
L. GOLDSMITH	OCTOBER 2005	ST. SYSTEM
M. ELLISON	SEPT 2013	REVISED TO 11A
L. GOLDSMITH	AUGUST 2014	REVISED TO 11A
L. GOLDSMITH	SEPT 2014	REVISED TO 11A

LEGEND

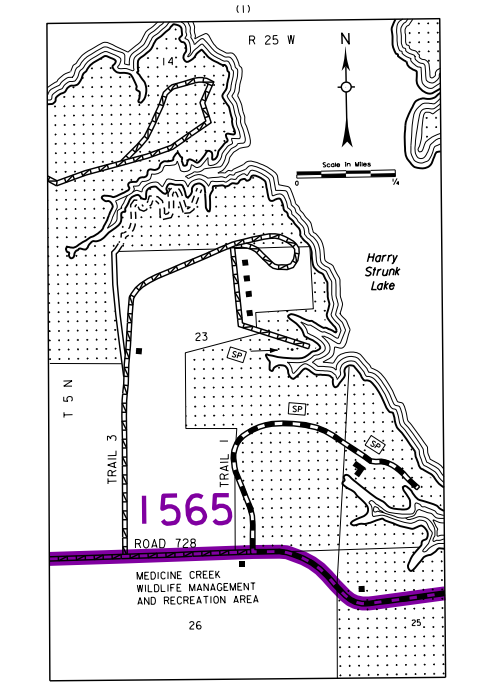
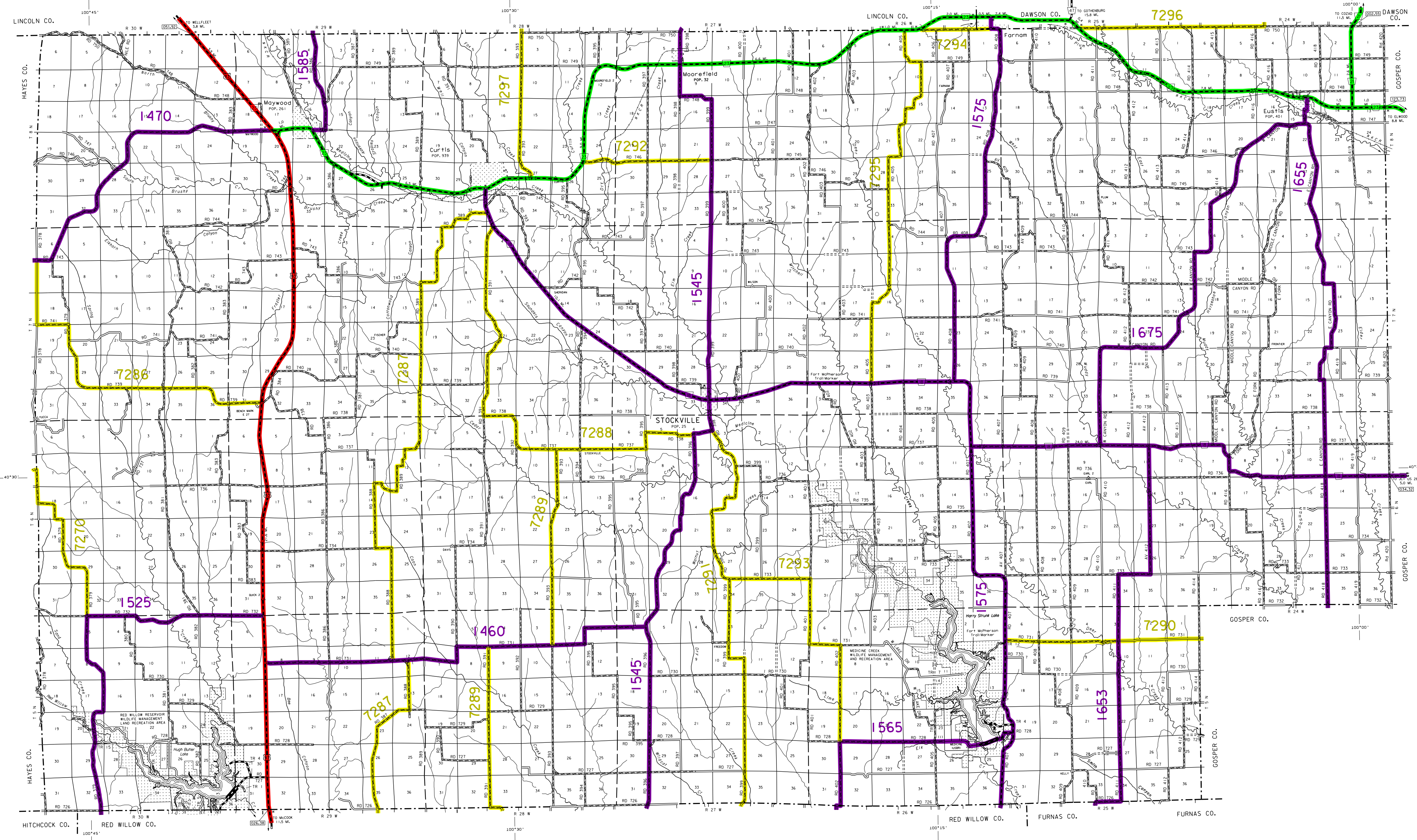
Primitive Road	Filling Station
Unimproved Road	Grain Elevator
Gravel or Crushed Rock	Aggregate Pit
Asphalt/Bituminous Surface	Agricultural Experimental Station
Municipal Loop Undivided Highway	Educational Institutions
Asphalt/Bituminous Surface	Public Use Area
Concrete/Gravel Surface	Recreational Facilities
Multiple Lane Undivided Highway	Road Area
Concrete/Gravel Surface	Ranger Station
Divided Highway	Fun Hatchery
Interstate Highway with Full Control of Access	Community Hall
State-Numbered Highway	Correctional Institution
ADAMS ROAD	Tourist Court or Motel
State-Numbered Highway	Monument Seal
State-Numbered Highway Spur	Museum
Highway Reference Post Number	Fire Station
Interstate Exit Number	Courthouse
Wide Street	Archer
Narrow Stream	Post Office
Irrigation Ditch	Highway Maintenance Yard
Reservoir, Pond or Lake	Dump Area
Reservoir, With Dam	Swamp (Shaded Part)
Highway Bridge Any Type	Water Supply Stand Pipe
Small Bridges Closely Spaced	Radio or TV Station
General Bridge	Weight Station or Port of Entry
Arch Bridge	Commercial or Municipal Airport
Truss Bridge	State Boundary
Pedestrian Overpass	County Boundary
Railroad Overpass	Section Line
Railroad Underpass	Corporate Limit Lines
Church or Other Religious Institution	Parks and Other Reservations
Business	Boundary Limits of Area Shown in State Gazetteer
.....	State Capitol
.....	County Seat
.....	Other Cities and Villages
.....	Incorporated City or Village
.....	Triangulation Station
.....	Points Between Which Distances Are Measured Indicated Thus
.....	Latitude and Longitude

LEGEND

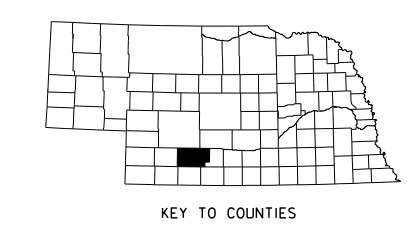
NATIONAL FUNCTIONAL CLASSIFICATION

INTERSTATE
OTHER FREEWAYS & EXPRESSWAYS
OTHER PRINCIPAL ARTERIALS
MINOR ARTERIAL
MAJOR COLLECTOR
MINOR COLLECTOR
URBANIZED BOUNDARY

All Roads Not Otherwise Indicated Are Classified As Local.
FHWA Approval: May 28, 2015.



LAMBERT CONFORMAL CONIC PROJECTION
1983 NORTH AMERICAN DATUM
NEBRASKA COORDINATE SYSTEM



POPULATION AS OF 2010 CENSUS
STATE HIGHWAYS CONNECTED TO 2014
DIGITAL AERIAL PHOTOGRAPHY (DOADP)

This map is to be used for information only and is not intended to be used as a legal document. The Nebraska Department of Roads makes no warranty, express or implied, for the accuracy of the information contained herein. The user assumes all responsibility for any inaccuracies that may appear on this map.