

GENERAL HIGHWAY MAP CHEYENNE COUNTY NEBRASKA

PREPARED BY THE
DEPARTMENT OF ROADS
GIS/MAPPING SECTION
IN COOPERATION WITH THE
U.S. DEPARTMENT OF TRANSPORTATION
FEDERAL HIGHWAY ADMINISTRATION
2016

DATE	REVISION
FEB. 2009	UPDATE GIS SYSTEM
NOV. 2011	REVISION STATE
MARCH 2016	UPDATE COUNTY

LEGEND

- Primitive Road
- Unimproved Road
- Gravel or Crushed Rock
- Asphalt Bituminous Surface
- Multiple Lane Undivided Highway
- Asphalt Bituminous Surface
- Concrete/Gravel Surface
- Multiple Lane Divided Highway
- Interstate Highway with Full Control of Access
- State Road and Streets
- State-Numbered Highway
- US-Numbered Highway
- State-Numbered Highway
- State-Numbered Highway
- Highway Reference Post Number
- Interstate Exit Number
- Wide Stream
- Narrow Stream
- Irrigation Ditch
- Reservoir, Pond or Lake
- Reservoir, With Dam
- Small Bridge-Any Type
- General Bridge-Close Spaced
- General Bridge-Wide Spaced
- Arch Bridge
- Trestle Bridge
- Passerion Underpass
- Passerion Overpass
- Railroad Overpass
- Chimney
- Row of Dwellings
- Cemetery
- Church or Other Religious Institution
- Hospital
- Business
- Industrial Plant
- Filling Station
- Crain Elevator
- Aggregate Pit
- Agricultural Experimental Station
- Educational Institutions
- Public Use Area
- Recreation Facilities
- Rest Area
- Ranger Station
- Plan Hatchery
- Community Hall
- Correctional Institution
- Tourist Court or Motel
- Minimum-Small
- Museum
- Firestation
- Courthouse
- Armory
- Post Office
- Highway Maintenance Yard
- Dump Area
- Swamp Storage Pile
- Water Supply Stand Pipe
- Road or TV Station
- Commercial or Municipal Airport
- Airport with Paved Runways
- State Boundary
- County Boundary
- Township Line
- Section Line
- Corporate Limit Lines
- Parks and Other Reservations
- Boundary Limits of Area Shown in 500,000 Scale Map
- State Capital
- County Seat
- Other Cities and Villages
- Incorporated City or Village
- Trigonization Station
- Points Between Which Distances Are Measured Indicated Thus
- Latitude and Longitude

LEGEND
NATIONAL FUNCTIONAL CLASSIFICATION

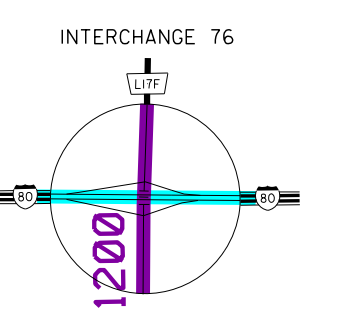
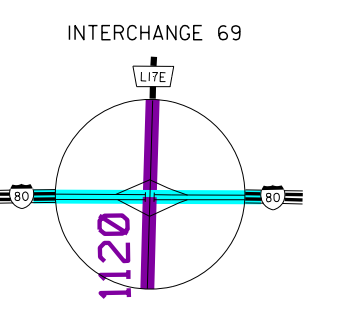
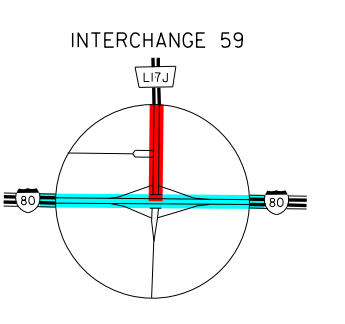
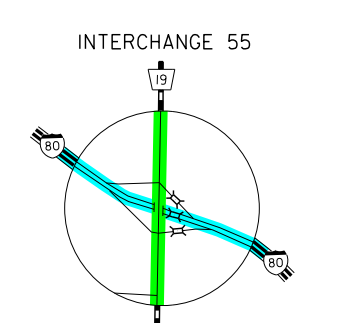
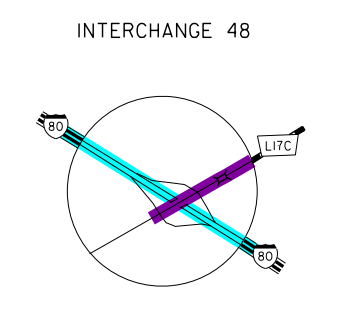
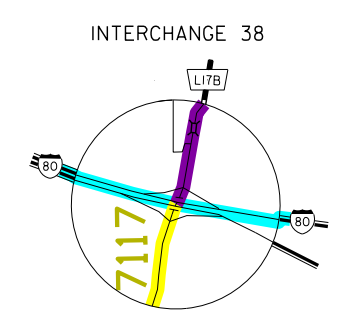
- INTERSTATE.....
- OTHER FREEWAYS & EXPRESSWAYS.....
- OTHER PRINCIPAL ARTERIALS.....
- MINOR ARTERIAL.....
- MAJOR COLLECTOR.....
- MINOR COLLECTOR.....
- URBANIZED BOUNDARY.....

All Roads Not Otherwise Indicated Are Classified As Local.
FHWA Approval: May 20, 2016.

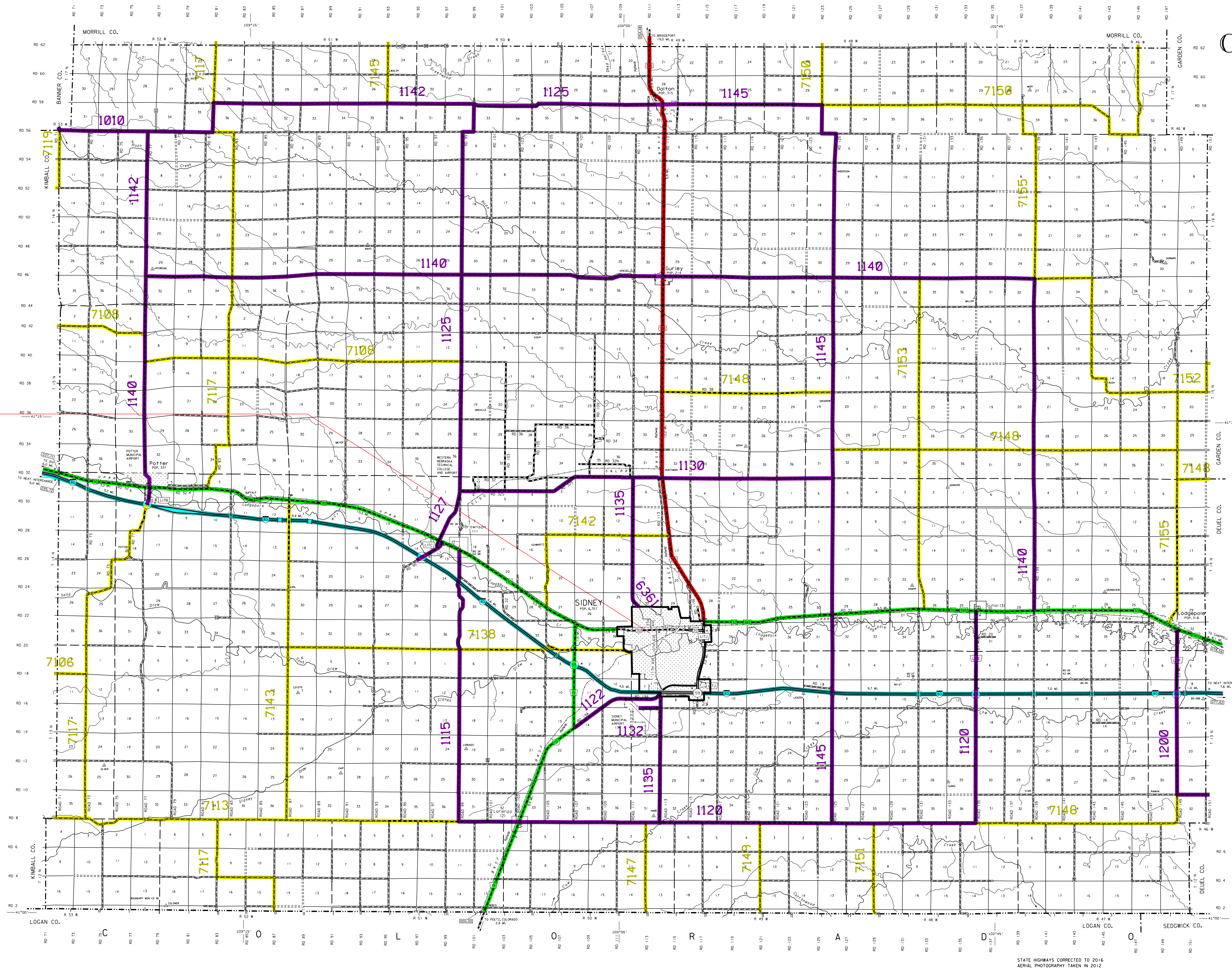
LANBERT CONFORMAL CONIC PROJECTION
1983 NORTH AMERICAN DATUM
NEBRASKA COORDINATE SYSTEM

KEY TO COUNTIES

NEBRASKA
Department of Roads



See Sidney Urban Area Map
for Urban System Details



www.transportation.nebraska.gov

STATE HIGHWAYS CONNECTED TO 2016
AERIAL PHOTOGRAPHY TAKEN IN 2012