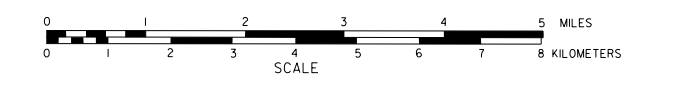


# GENERAL HIGHWAY MAP CHERRY COUNTY NORTHWEST QUARTER NEBRASKA

PREPARED BY THE  
DEPARTMENT OF ROADS  
GIS/MAPPING SECTION  
IN COOPERATION WITH THE  
U.S. DEPARTMENT OF TRANSPORTATION  
FEDERAL HIGHWAY ADMINISTRATION  
2016



DATE	REVISION HISTORY
OCTOBER 2014	HWY SUPERINTENDENT MAP
OCTOBER 2014	COUNTY REVIEW
NOVEMBER 2015	SUPERINTENDENT REVIEW

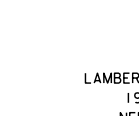
### LEGEND

Primitive Road	.....	Filling Station	.....
Unimproved Road	.....	Grain Elevator	.....
Gravel or Grouted Road	.....	Aggregate Pit	.....
Asphalt/Bituminous Surface	.....	Agricultural Experimental Station	.....
Multiple Lane Undivided Highway	.....	Educational Institutions	.....
Highway Interchange	.....	Public Use Area	.....
Concrete/Brick Surface	.....	Recreational Facilities	.....
Multiple Lane Divided Highway	.....	Rest Area	.....
Concrete/Brick Surface	.....	Ranger Station	.....
Divided Highway	.....	Flint Quarry	.....
Interstate Highway with Full Control of Access	.....	Community Hall	.....
Side Roads and Streets	.....	Correctional Institution	.....
911 NAD/Numbered Roads	.....	Monument (Small)	.....
Interstate Numbered Highway	.....	Museum	.....
State Numbered Highway	.....	Courthouse	.....
State Numbered Highway Spur	.....	Army	.....
State Numbered Highway Link	.....	Post Office	.....
Highway Reference Post Number	.....	Roads or Tr. Station	.....
Interstate Exit Number	.....	Dump Area	.....
Wide Street	.....	Sewage Disposal Plant	.....
Narrow Stream	.....	Water Supply Stand Pipe	.....
Irrigation Ditch	.....	Weight Station or Port of Entry	.....
Reservoir, Pond or Lake	.....	Commercial or Municipal Airport	.....
Reservoir, With Dam	.....	Airport with Runway	.....
Highway Bridge-Any Type	.....	State Boundary	.....
Level 50' Span	.....	County Boundary	.....
Small Bridge-Closely Spaced	.....	Township Line	.....
General Bridge-Well Spaced	.....	Section Line	.....
General Bridge-Well Spaced-Covered	.....	Corporate Limit Lines	.....
Arch Bridge	.....	Parks and Other Reservations	.....
Truss Bridge	.....	Boundary Limits of Area Shown In Error (asterisk) use warnings for number	.....
Passivation Underpass	.....	State Capital	.....
Passivation Overpass	.....	County Seat	.....
Railroad Overpass	.....	Other Cities and Villages	.....
Railroad Underpass	.....	Incorporated City or Village	.....
Dam with Road on Top	.....	Triangulation Station	.....
Cattle Guard	.....	Point of Beginning (Bounded Area)	.....
Dwelling	.....	Meridian Indicated Trust	.....
Row of Dwellings	.....	Latitude and Longitude	.....
Cemetery	.....		
Church with Cemetery Adjacent	.....		
Hospital	.....		
Business	.....		
Industrial Plant	.....		

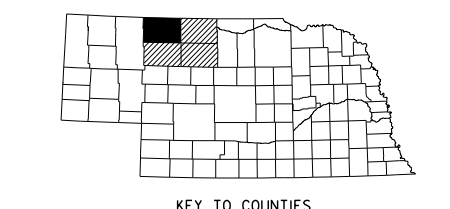
### LEGEND

NATIONAL FUNCTIONAL CLASSIFICATION	
INTERSTATE	.....
OTHER FREEWAYS & EXPRESSWAYS	.....
OTHER PRINCIPAL ARTERIALS	.....
MINOR ARTERIAL	.....
MAJOR COLLECTOR	.....
MINOR COLLECTOR	.....
URBANIZED BOUNDARY	.....

All Roads Not Otherwise Indicated Are Classified As Local.  
FHWA Approval: May 28, 2015.



LAMBERT CONFORMAL CONIC PROJECTION  
1983 NORTH AMERICAN DATUM  
NEBRASKA COORDINATE SYSTEM



KEY TO COUNTIES