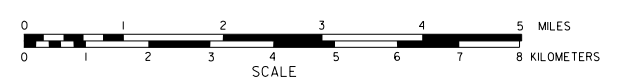


# GENERAL HIGHWAY MAP BOX BUTTE COUNTY NEBRASKA

PREPARED BY THE  
DEPARTMENT OF ROADS  
GIS/MAPPING SECTION  
IN COOPERATION WITH THE  
U.S. DEPARTMENT OF TRANSPORTATION  
FEDERAL HIGHWAY ADMINISTRATION



INVENTORY DATE:  
2005

NAME	DATE	REVISION
L. COLGATH	APRIL 28, 2003	DTL SYSTEM
B. NELSON	DEC 20, 2004	HIGHWAY SUPERINTEMENT
L. COLGATH	FEB 2006	DTL SYSTEM
A. WOOD	APR 2009	RECLASSIFICATION OF ROAD #1060
C. COVARD	JULY 2010	ROAD CHANGE
	2012	URBAN BOUNDARY & CEMETERY
	NOV 2013	ALLIANCE CORP. LIMITS ADDITION

### LEGEND

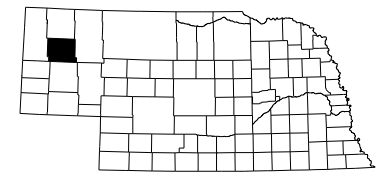
- Primitive Road
- Unimproved Road
- Gravel or Crushed Rock
- Asphalt/Bituminous Surface
- Multiple Lane Undivided Highway
- Asphalt/Bituminous Surface
- Concrete/Brick Surface
- Multiple Lane Undivided Highway
- Concrete/Brick Surface
- Divided Highway
- Interstate Highway with Full Control of Access
- State Road and Street
- U.S. Numbered Highway
- Interstate-Numbered Highway
- U.S. Numbered Highway
- State-Numbered Highway
- State-Numbered Highway Spur
- Highway Reference Post Number
- Interstate Exit Number
- Wide Street
- Narrow Street
- Irrigation Ditch
- Reservoir, Pond or Lake
- Reservoir, With Dam
- Highway Bridge Any Type
- Small Bridge - Closely Spaced
- General Bridge - Closely Spaced
- Arch Bridge
- Truss Bridge
- Pedestrian Overpass
- Railroad Overpass
- Railroad Underpass
- Other Cities and Villages
- Cattle Guard
- Dwelling
- Row of Dwellings
- Cemetery
- Church or Other Religious Institution
- Church with Cemetery Adjacent
- Hospital
- Business
- Industrial Plant
- Filling Station
- Grain Elevator
- Aggregate Pit
- Agricultural Experimental Station
- Educational Institutions
- Public Use Areas
- Recreational Facilities
- Rest Area
- Ranger Station
- Fish Hatchery
- Community Hall
- Correctional Institution
- Tourist Court or Motel
- Monument-Shed
- Museum
- Firestation
- Courthouse
- Post Office
- Highway Maintenance Yard
- Dump Area
- Sewage Disposal Plant
- Water Supply Stand Pipe
- Railroad or TV Station
- Weight Station or Point of Entry
- Comerical or Municipal Airport
- Airport with Paved Runways
- County Boundary
- Township Line
- Section Line
- Corporate Limit Lines
- Parks and Other Reservations
- Boundary Lines of Area Shown to Encourage the Development of Water
- State Capital
- County Seat
- Incorporated City or Village
- Triangulation Station
- Points Between Which Distances are Measured Indicated Thus
- Latitude and Longitude

### LEGEND NATIONAL FUNCTIONAL CLASSIFICATION

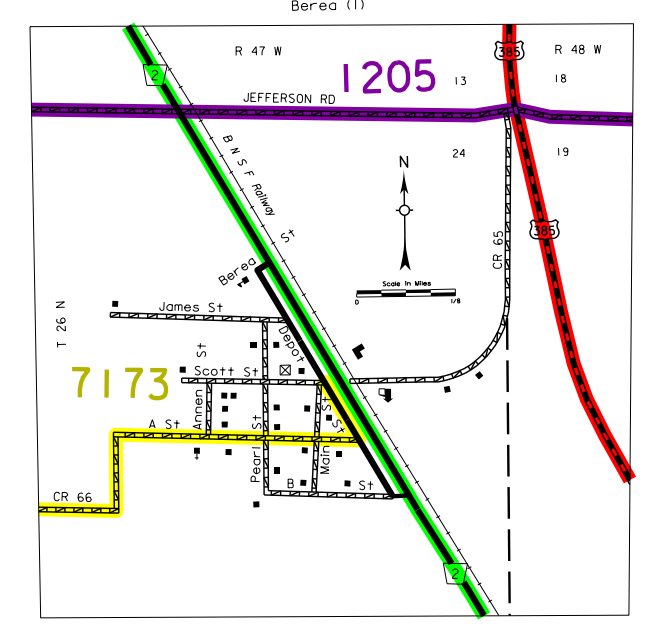
- INTERSTATE
- OTHER FREEWAYS & EXPRESSWAYS
- OTHER PRINCIPAL ARTERIALS
- MINOR ARTERIAL
- MAJOR COLLECTOR
- MINOR COLLECTOR
- URBANIZED BOUNDARY

All Roads Not Otherwise Indicated Are Classified As Local.  
FHWA Approval: November 19, 2015.

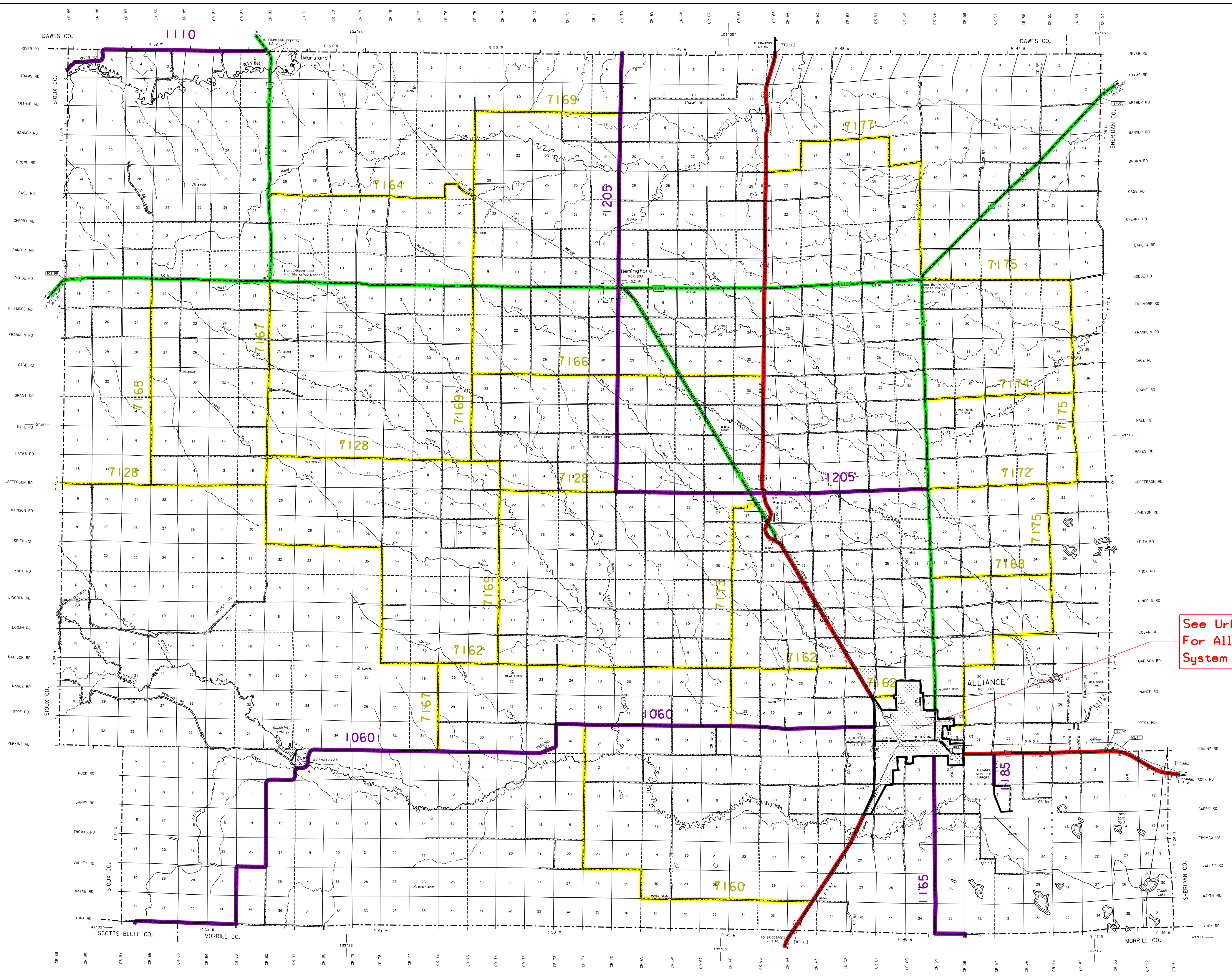
LAMBERT CONFORMAL CONIC PROJECTION  
1983 NORTH AMERICAN DATUM  
NEBRASKA COORDINATE SYSTEM



KEY TO COUNTIES  
This map is to be used for information only and is not intended to be a legal description of any land and should not be used for any legal purposes. The Nebraska Department of Roads makes no representation or warranty for the accuracy of the information shown on this map. Any inaccuracies should be reported to NDOR.



See Urban Area Map  
For Alliance Urban  
System Details



www.transportation.nebraska.gov

POPULATION AS OF 2010 CENSUS  
STATE HIGHWAYS CORRECTED TO 2005  
DIGITAL AERIAL PHOTOGRAPHY (DOOP)