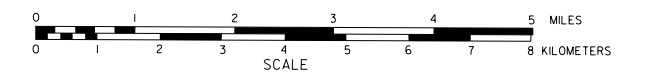


# GENERAL HIGHWAY MAP POLK COUNTY NEBRASKA

PREPARED BY THE  
DEPARTMENT OF ROADS  
GIS/MAPPING SECTION  
IN COOPERATION WITH THE  
U.S. DEPARTMENT OF TRANSPORTATION  
FEDERAL HIGHWAY ADMINISTRATION



INVENTORY DATE:  
2004

NAME	DATE	REVISION
L. COLGARTH	OCT. 2000	IT SYSTEM
L. COLGARTH	OCT. 2004	IT SYSTEM
L. POSNER	MAY 2004	IT SYSTEM
C. V. LARNA	MAY 2006	COUNTY
W. B. STETSON	NOV. 2007	STATE HIGHWAY LINE
K. ELLISON	OCTOBER 2013	REMOVED - E. RD. SEC. 26, T. 14 N., R. 11 W.
-	-	REMOVED - RD. # 45 SEC. 26, T. 14 N., R. 11 W.
-	-	REMOVED - F. RD. SEC. 27, T. 14 N., R. 11 W.
-	-	REMOVED - N. RD. SEC. 27, T. 14 N., R. 11 W.
-	-	REMOVED - N. RD. SEC. 27, T. 14 N., R. 11 W.
-	-	REMOVED - RD. # 20 SEC. 2, T. 14 N., R. 11 W.

## LEGEND

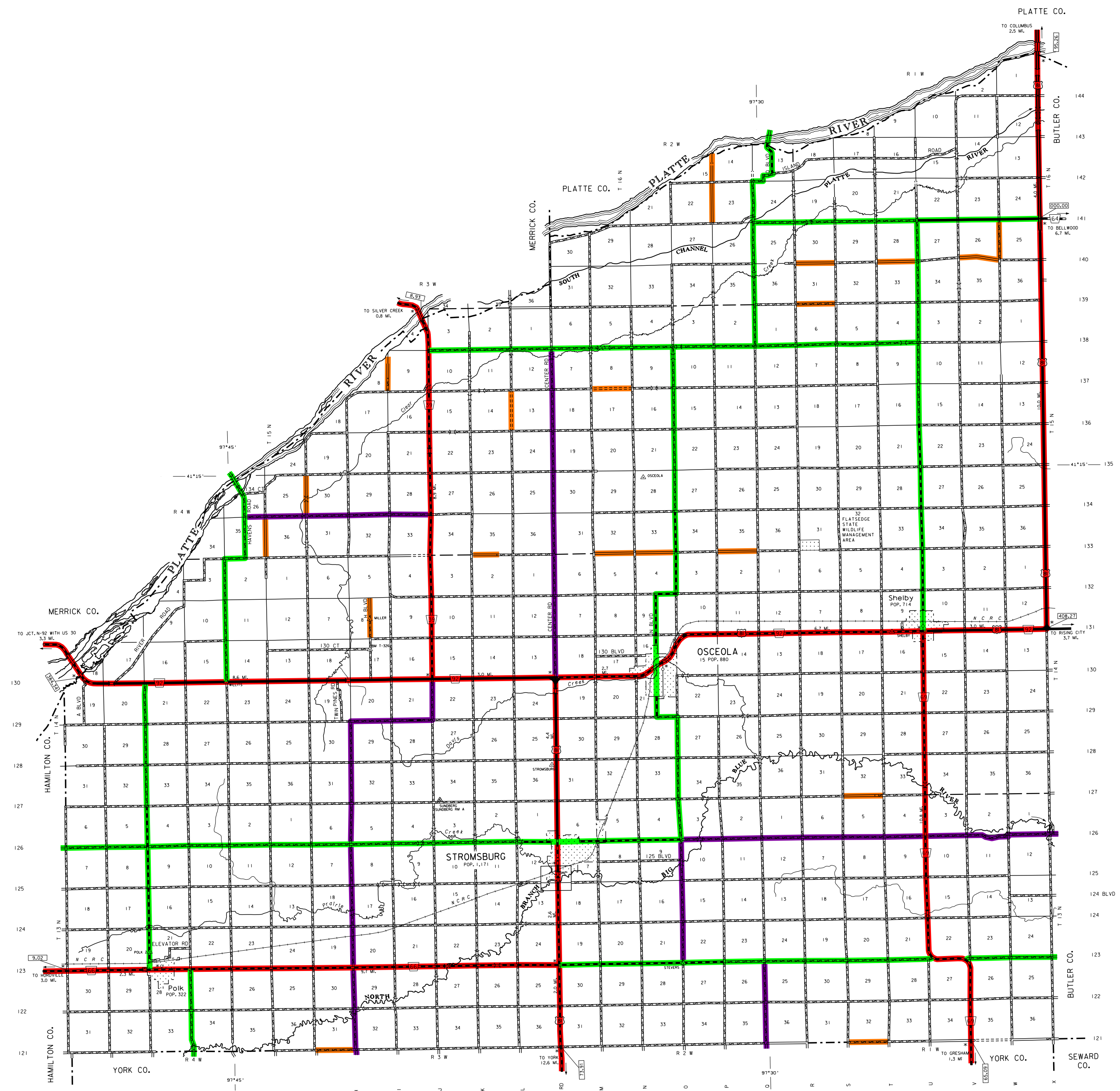
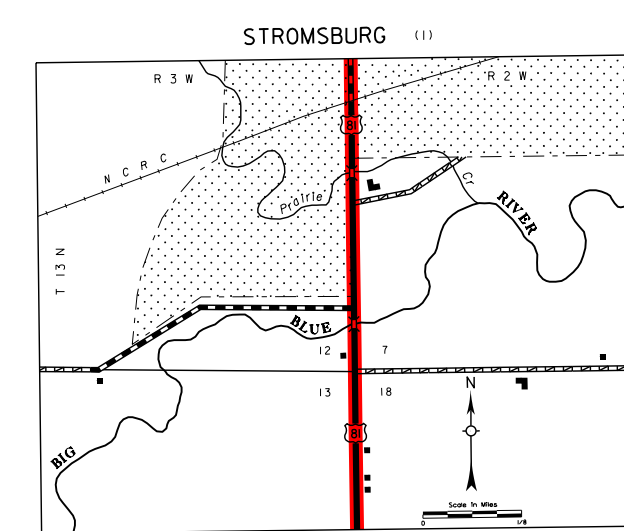
- Primitive Road
- Unimproved Road
- Gravel or Grouted Road
- Asphalt/Bituminous Surface
- Multiple Lane Divided Highway
- Asphalt/Bituminous Surface
- Concrete/Brick Surface
- Multiple Lane Undivided Highway
- Concrete/Brick Surface
- Divided Highway
- Interstate Highway with Full Control of Access
- State-Numbered Road
- Interstate-Numbered Highway
- State-Numbered Highway
- State-Numbered Highway Spur
- State-Numbered Highway Link
- Highway Reference Post Number
- Wide Street
- Narrow Street
- Irrigation Ditch
- Reservoir, Pond or Lake
- Reservoir, With Dam
- Highway Bridge-Any Type
- Small Bridges-Closely Spaced
- General Bridge
- Arch Bridge
- Truss Bridge
- Pedestrian Overpass
- Railroad Overpass
- Railroad Underpass
- Chimney
- Church or Other Religious Institution
- Chimney with Cemetery Adjacent
- Hospital
- Business
- Industrial Plant
- Filling Station
- Grain Elevator
- Aggregate Pit
- Agricultural Experimental Station
- Educational Institution
- Public Use Area
- Recreational Facilities
- Rest Area
- Range Station
- Fish Hatchery
- Community Hall
- Correctional Institution
- Tourist Court or Motel
- Monument-Small
- Museum
- Fire Station
- Courthouse
- Armory
- Post Office
- Highway Maintenance Yard
- Dump Area
- Sewage Disposal Plant
- Water Supply Stand Pipe
- Road or Tr. Station
- Weight Station or Port of Entry
- Commercial or Municipal Airport
- State Boundary
- County Boundary
- Township Line
- Corporate Limit Lines
- Parks and Other Reservations
- Boundary Limits of Area Shown in Enlargements Use Arguments for Future
- State Capitol
- County Seat
- Other Cities and Villages
- Incorporated City or Village
- Triangulation Station
- Points Between Which Distances Are Measured Indicated Thus
- Latitude and Longitude

## LEGEND

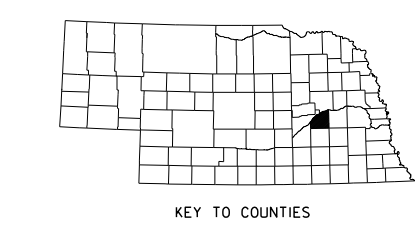
### STATE FUNCTIONAL CLASSIFICATION

- INTERSTATE
- EXPRESSWAY
- MAJOR ARTERIAL
- OTHER ARTERIAL
- COLLECTOR
- REMOTE RESIDENTIAL (Rural Only)
- MINIMUM MAINTENANCE (Rural Only)
- SCENIC RECREATION (Rural Only)
- URBANIZED BOUNDARY

All Roads Not Otherwise Indicated Are Classified As Local



LAMBERT CONFORMAL CONIC PROJECTION  
1983 NORTH AMERICAN DATUM  
NEBRASKA COORDINATE SYSTEM



POPULATION AS OF 2010 CENSUS  
STATE HIGHWAYS CORRECTED TO 2007  
DIGITAL AERIAL PHOTOGRAPHY (DAAP)

www.transportation.nebraska.gov

GENERAL HIGHWAY MAP

POLK COUNTY

NEBRASKA 72