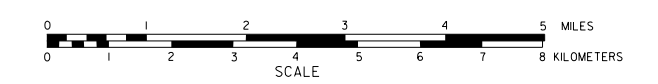


# GENERAL HIGHWAY MAP KEYA PAHA COUNTY NEBRASKA

PREPARED BY THE  
DEPARTMENT OF ROADS  
GIS/MAPPING SECTION  
IN COOPERATION WITH THE  
U.S. DEPARTMENT OF TRANSPORTATION  
FEDERAL HIGHWAY ADMINISTRATION



INVENTORY DATE:  
2016

DATE	REVISION HISTORY
MAY 2011	GIS SYSTEM
AUGUST 2012	DATA COLLECTION
OCTOBER 2014	COUNTY HWY SUPERINTENDENT
NOVEMBER 2014	COUNTY

### LEGEND

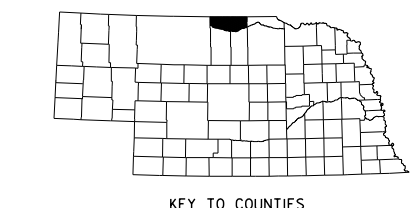
- Primitive Road
- Unimproved Road
- Gravel or Crushed Rock
- Asphalt/Bituminous Surface
- Multilane Low Unimproved Highway
- Asphalt/Bituminous Surface
- Concrete/Gravel Surface
- Multiple Lane Unimproved Highway
- Interstate Highway with Full Control of Access
- Side Roads and Streets
- 911 Numbered Roads
- Interstate-Numbered Highway
- US-Numbered Highway
- State-Numbered Highway
- State-Numbered Highway Spur
- State-Numbered Highway Loop
- Highway Reference Post Number
- Interstate Exit Number
- Wide Stream
- Narrow Stream
- Irrigation Ditch
- Reservoir, Pond or Lake
- Reservoir with Dam
- Highway Bridge Any Type
- Small Bridges-Closely Spaced
- Arch Bridge
- Trauss Bridge
- Passerion Underpass
- Passerion Overpass
- Railroad Overpass
- Railroad Underpass
- Railroad
- Dam with Road on Top
- Cattle Guard
- Dwelling
- Row of Dwellings
- Cemetery
- Church or Other Religious Institution
- Church with Cemetery Adjacent
- Hospital
- Business
- Industrial Plant
- Filling Station
- Grain Elevator
- Aggregate Pit
- Agricultural Experimental Station
- Educational Institutions
- Public Use Area
- Historic District
- Historic Reservation
- Ranger Station
- Fish Hatchery
- Community Hall
- Correctional Institution
- Tourist Court or Motel
- Monument-Shell
- Monument
- Firestation
- Courthouse
- Artery
- Post Office
- Highway Maintenance Yard
- Dump Area
- Seague Disposal Plant
- Road Safety Stand Place
- Road or TV Station
- Weight Station or Port of Entry
- Commercial or Municipal Airport
- Airport with Road Runways
- State Boundary
- County Boundary
- Section Line
- Corporate Limit Lines
- Parks and Other Reservations
- Boundary Limits of Area Shown in Other Maps
- State Capitol
- County Seat
- Other Cities and Villages
- Incorporated City or Village
- Triangulation Station
- Point Between State Boundaries
- Measured Indicated That
- Latitude and Longitude

### LEGEND

- #### STATE FUNCTIONAL CLASSIFICATION
- INTERSTATE
  - EXPRESSWAY
  - MAJOR ARTERIAL
  - OTHER ARTERIAL
  - COLLECTOR
  - REMOTE RESIDENTIAL (Rural Only)
  - MINIMUM MAINTENANCE (Rural Only)
  - SCENIC RECREATION (Rural Only)
  - URBANIZED BOUNDARY

All Roads Not Otherwise Indicated Are Classified As Local

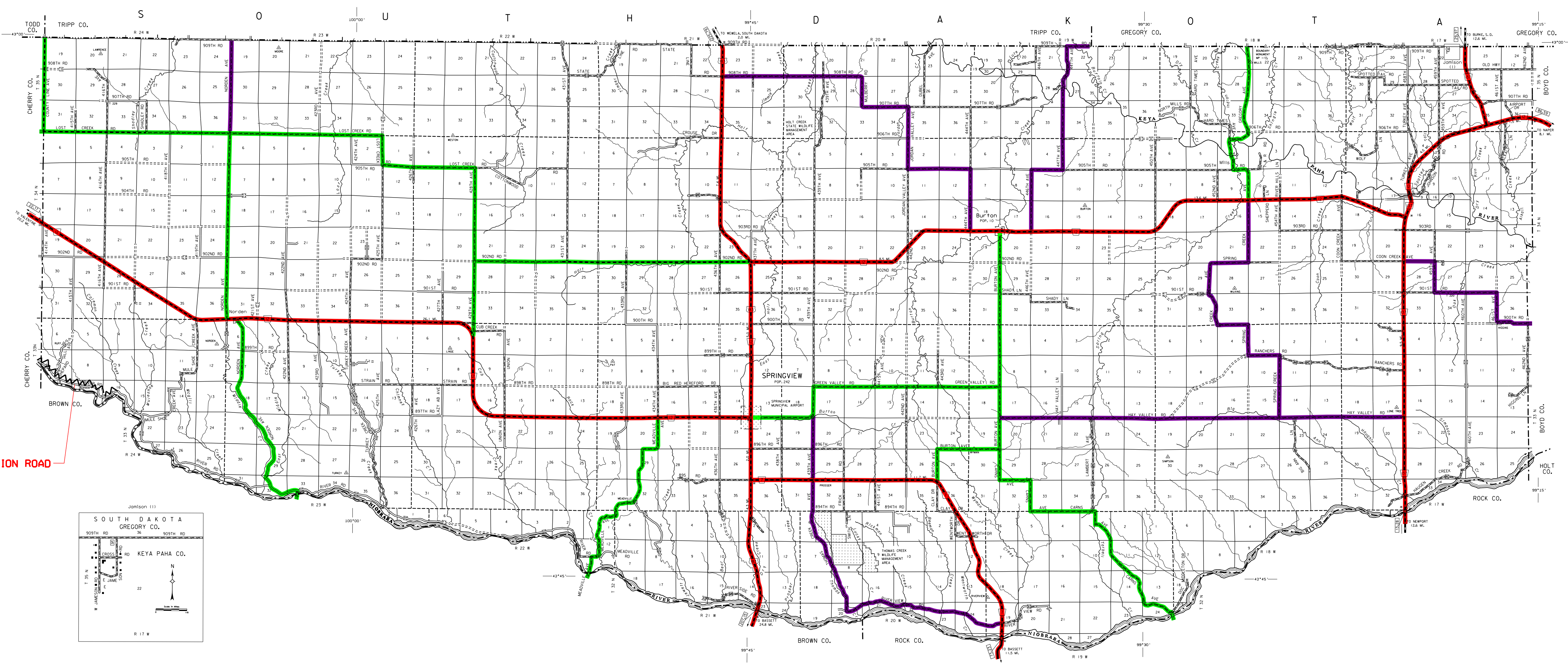
LAMBERT CONFORMAL CONIC PROJECTION  
1983 NORTH AMERICAN DATUM  
NEBRASKA COORDINATE SYSTEM



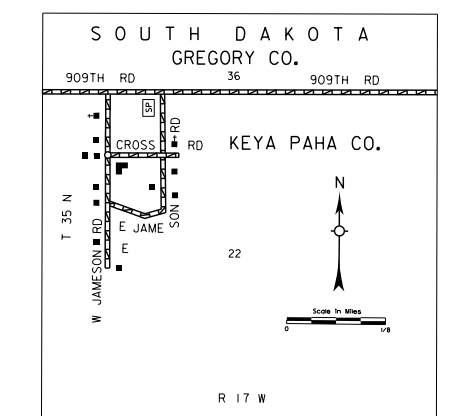
KEY TO COUNTIES

GENERAL HIGHWAY MAP

KEYA PAHA COUNTY NEBRASKA 52



SCENIC RECREATION ROAD



This map is to be used for information only and is not intended to give warrants or to be definitive on which roads are public under Nebraska Law. The Nebraska Department of Roads makes no warranties, guarantees or representations for the accuracy of this information and assumes no liability for errors or omissions. Any inaccuracies should be reported to NDOR.

POPULATION AS OF 2010 CENSUS  
STATE HIGHWAYS CORRECTED TO 2014

www.transportation.nebraska.gov