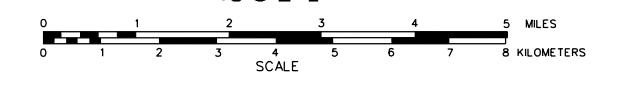
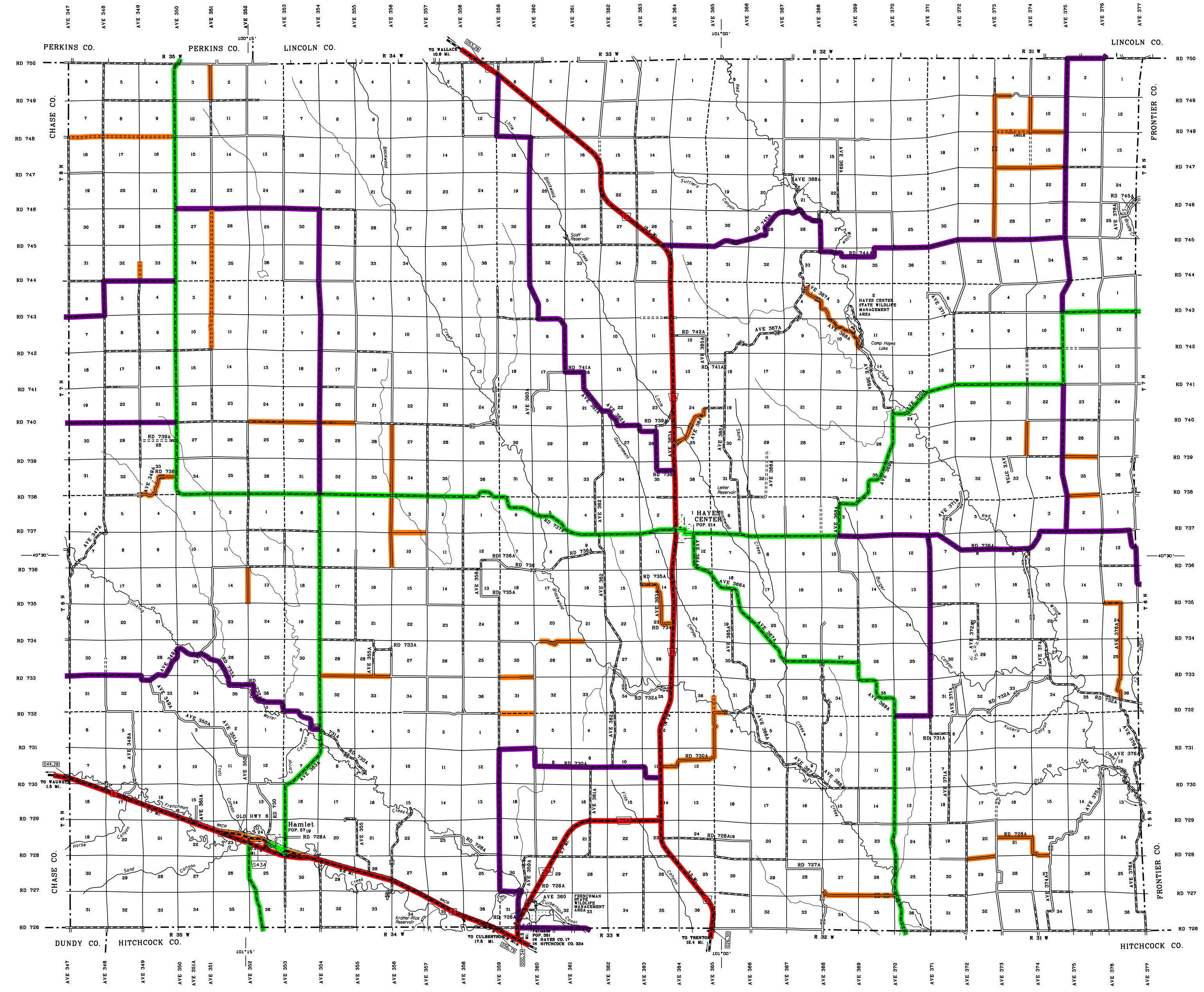


# GENERAL HIGHWAY MAP HAYES COUNTY NEBRASKA

PREPARED BY THE  
**DEPARTMENT OF ROADS**  
GIS/MAPPING SECTION  
IN COOPERATION WITH THE  
**U.S. DEPARTMENT OF TRANSPORTATION**  
FEDERAL HIGHWAY ADMINISTRATION  
**2014**



REVISION HISTORY	
DATE	REVISION
FEB 1, 2010	511 SYSTEM
MAY 1, 2011	511 SYSTEM
MARCH 2014	COUNTY BOUNDARY LIMITS
JUNE 20, 2014	511 SYSTEM



### LEGEND

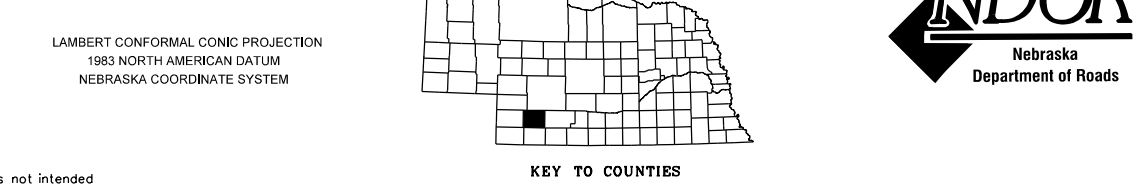
Primitive Road	.....	Filling Station	.....
Unimproved Road	.....	Grain Elevator	.....
Gravel or Crushed Rock	.....	Aggregate Pit	.....
Asphalt/Bituminous Surface	.....	Agricultural Experimental Station	.....
Multiple Lane Undivided Highway	.....	Educational Institution	.....
Asphalt/Bituminous Surface	.....	Public Use Area	.....
Concrete/Brick Surface	.....	How are you going swimming pool	.....
Multiple Lane Divided Highway	.....	Recreational Facility	.....
Concrete/Brick Surface	.....	Recreational Facility Risk Subpart	.....
Divided Highway	.....	Road Area	.....
Interstate Highway with Full Control of Access	.....	Ranger Station	.....
Side Roads and Streets	.....	Fish Hatchery	.....
ADAMP ROAD	.....	Community Hall	.....
US-Numbered Highway	.....	Correctional Institution	.....
State-Numbered Highway	.....	Tourist Court or Mall	.....
State-Numbered Highway Spur	.....	Monument-Small	.....
State-Numbered Highway Link	.....	Museum	.....
Highway Reference Post Number	.....	Firestation	.....
Interstate Exit Number	.....	Courthouse	.....
Wide Stream	.....	Armory	.....
Narrow Stream	.....	Post Office	.....
Irrigation Ditch	.....	Highway Maintenance Yard	.....
Reservoir, Pond or Lake	.....	Dump Area	.....
Reservoir with Dam	.....	Garage, Storage Plant	.....
Highway Bridge Any Type	.....	Water Supply Stand Pipe	.....
Low Span	.....	Radio or TV Station	.....
Small Bridge Closely Spaced	.....	Weight Station or Part of Entry	.....
Submerged Bridge Closely Spaced	.....	Commercial or Recreational Airport	.....
General Bridge with Span	.....	Airport with Paved Runway	.....
Arch Bridge	.....	State Boundary	.....
Truss Bridge	.....	County Boundary	.....
Pedestrian Overpass	.....	Township Line	.....
Railroad Overpass	.....	Section Line	.....
Railroad Underpass	.....	Corporate Limit Lines	.....
Dem with Road on Top	.....	Parks and Other Reservations	.....
Cattle Guard	.....	Boundary Limits of Area Shown in Enlargement	.....
Dwelling	.....	State Capital	.....
Row of Dwellings	.....	County Seat	.....
Transpiration Station	.....	Other Cities and Villages	.....
Church or Other Religious Institution	.....	Incorporated City or Village	.....
Church with Cemetery Adjacent	.....	Transpiration Station	.....
Hospital	.....	Public Between Whose Distances are Measured Indicated Thus	.....
Business	.....	Latitude and Longitude	.....
Industrial Plant	.....		

### LEGEND

#### STATE FUNCTIONAL CLASSIFICATION

INTERSTATE	.....
EXPRESSWAY	.....
MAJOR ARTERIAL	.....
OTHER ARTERIAL	.....
COLLECTOR	.....
REMOTE RESIDENTIAL (Rural Only)	.....
MINIMUM MAINTENANCE (Rural Only)	.....
SCENIC RECREATION (Rural Only)	.....
URBANIZED BOUNDARY	.....

All Roads Not Otherwise Indicated Are Classified As Local  
Revised December 21, 2017.



LAMBERT CONFORMAL CONIC PROJECTION  
1983 NORTH AMERICAN DATUM  
NEBRASKA COORDINATE SYSTEM

NEBRASKA  
Department of Roads

POPULATION AS OF 2010 CENSUS  
STATE HIGHWAYS CORRECTED TO 2014  
DIGITAL AERIAL PHOTOGRAPHY (2000) TAKEN IN 2004

This map is to be used for information only and is not intended to show ownership or to be definitive on which rights are granted under Nebraska Law. The Nebraska Department of Roads makes no warranty, guarantee, or representation for the accuracy, completeness, or reliability for use in any application.