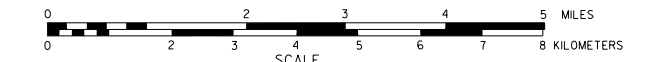


GENERAL HIGHWAY MAP FURNAS COUNTY NEBRASKA

PREPARED BY THE
DEPARTMENT OF ROADS
GIS/MAPPING SECTION

IN COOPERATION WITH THE
U.S. DEPARTMENT OF TRANSPORTATION
FEDERAL HIGHWAY ADMINISTRATION
2016



DATE	REVISION	BY	FOR
06/20/16	1	STL SYSTEM	UPDATE COUNTY
08/11/15	2	STL SYSTEM	UPDATE COUNTY

LEGEND

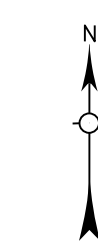
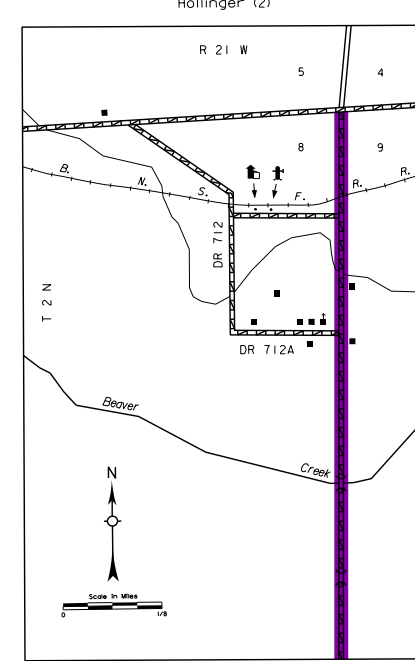
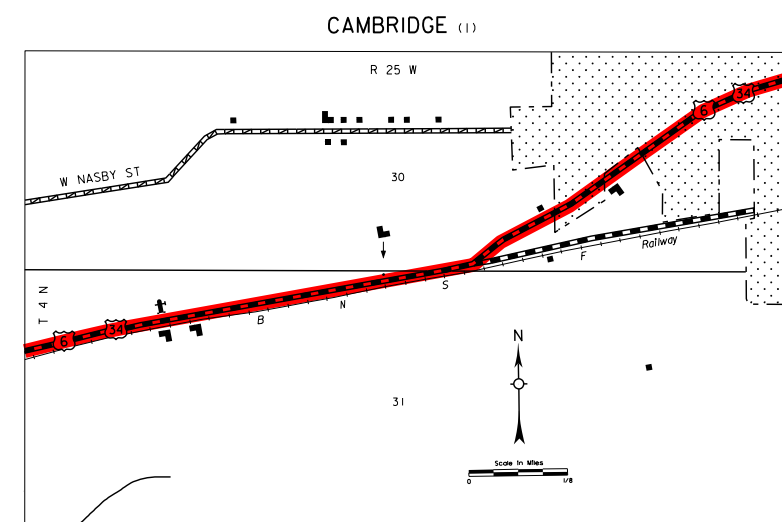
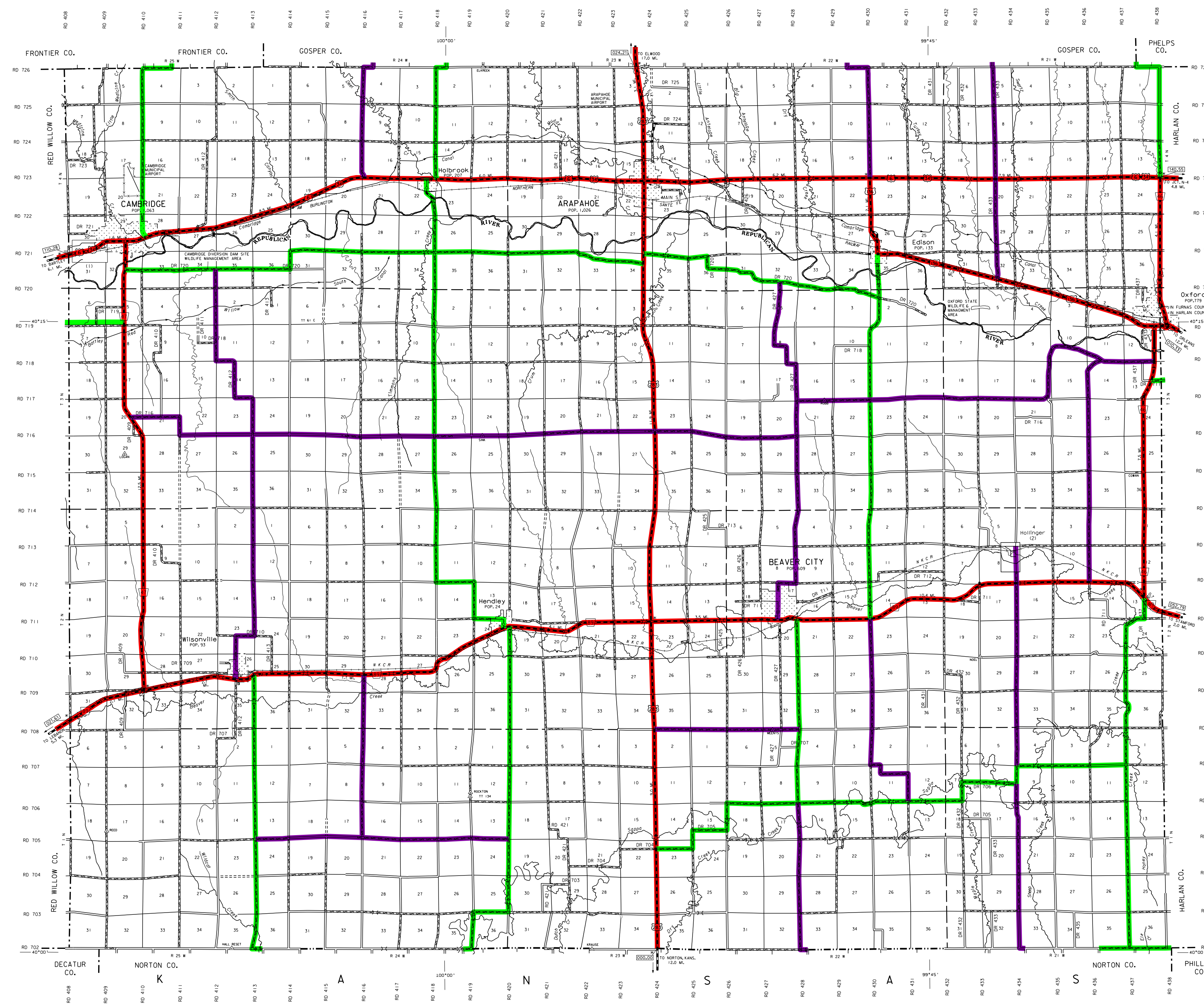
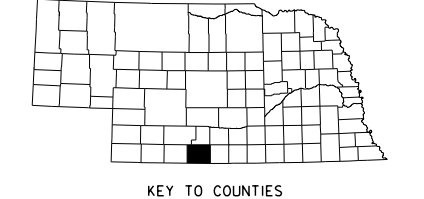
- Primitive Road
- Unimproved Road
- Gravel or Crushed Rock
- Asphalt/Bituminous Surface
- Multiple Lane Unimproved Highway
- Asphalt/Bituminous Surface
- Concrete/Brick Surface
- Multiple Lane Unimproved Highway
- Concrete/Brick Surface
- Divided Highway
- Interstate Highway with Full Control of Access
- State Roads and Streets
- 911 NAMED/NUMBERED ROADS
- Interstate Numbered Highway
- US-Numbered Highway
- State-Numbered Highway
- State-Numbered Highway Spur
- State-Numbered Highway Line
- Highway Reference Post Number
- Interstate Exit Number
- Wide Stream
- Narrow Stream
- Irrigation Ditch
- Reservoir, Pond or Lake
- Reservoir with Dam
- Highway Bridge Any Type Over 20' span
- Small Bridge, Classify Spanned
- County Boundary
- General Bridge
- Arch Bridge
- Truss Bridge
- Pedestrian Underpass
- Railroad Overpass
- Railroad Underpass
- Railroad
- Dam with Road on Top
- Canal Guard
- Dwelling
- Row of Dwellings
- Cemetery
- Church or Other Religious Institution
- Church with Cemetery Adjacent
- Highway
- Business
- Industrial Plant
- Filling Station
- Grain Elevator
- Aggregate Pit
- Agricultural Experimental Station
- Educational Institution
- Public Use Area
- Recreational Facility
- Rest Area
- Ranger Station
- Community Hall
- Flax Hatchery
- Correctional Institution
- Tourist Court or Motel
- Monument-Shell
- Museum
- Firestation
- Courthouse
- Armory
- Post Office
- Highway Maintenance Yard
- Bump Area
- Sewage Stopped Point
- Water Supply Stand Pipe
- Radio or TV Station
- Weight Station or Part of Entry
- Commercial or Municipal Street
- Airport with Paved Runways
- State Boundary
- County Boundary
- Township Line
- Section Line
- Corporate Limit Lines
- Parks and Other Reservations
- Boundary Lines of Area Shown to Enclose
- County Seat
- Other Cities and Villages
- Incorporated City or Village
- Triangulation Station
- Points Between Which Distances are Measured Indicated Thus
- Latitude and Longitude

LEGEND STATE FUNCTIONAL CLASSIFICATION

- INTERSTATE
- EXPRESSWAY
- MAJOR ARTERIAL
- OTHER ARTERIAL
- COLLECTOR
- REMOTE RESIDENTIAL (Rural Only)
- MINIMUM MAINTENANCE (Rural Only)
- SCENIC RECREATION (Rural Only)
- URBANIZED BOUNDARY

All Roads Not Otherwise Indicated Are Classified As Local

LAMBERT CONFORMAL CONIC PROJECTION
1983 NORTH AMERICAN DATUM
NEBRASKA COORDINATE SYSTEM



STATE HIGHWAYS CORRECTED TO 2015
AERIAL PHOTOGRAPHY TAKEN IN 2012

This map is to be used for information only and is not intended to show ownership or to be defined as a legal right and shall not be used for any purpose other than that for which it was prepared. Any inaccuracies should be reported to NDOR.