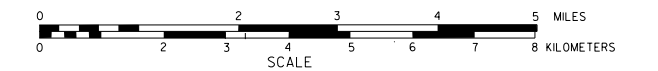


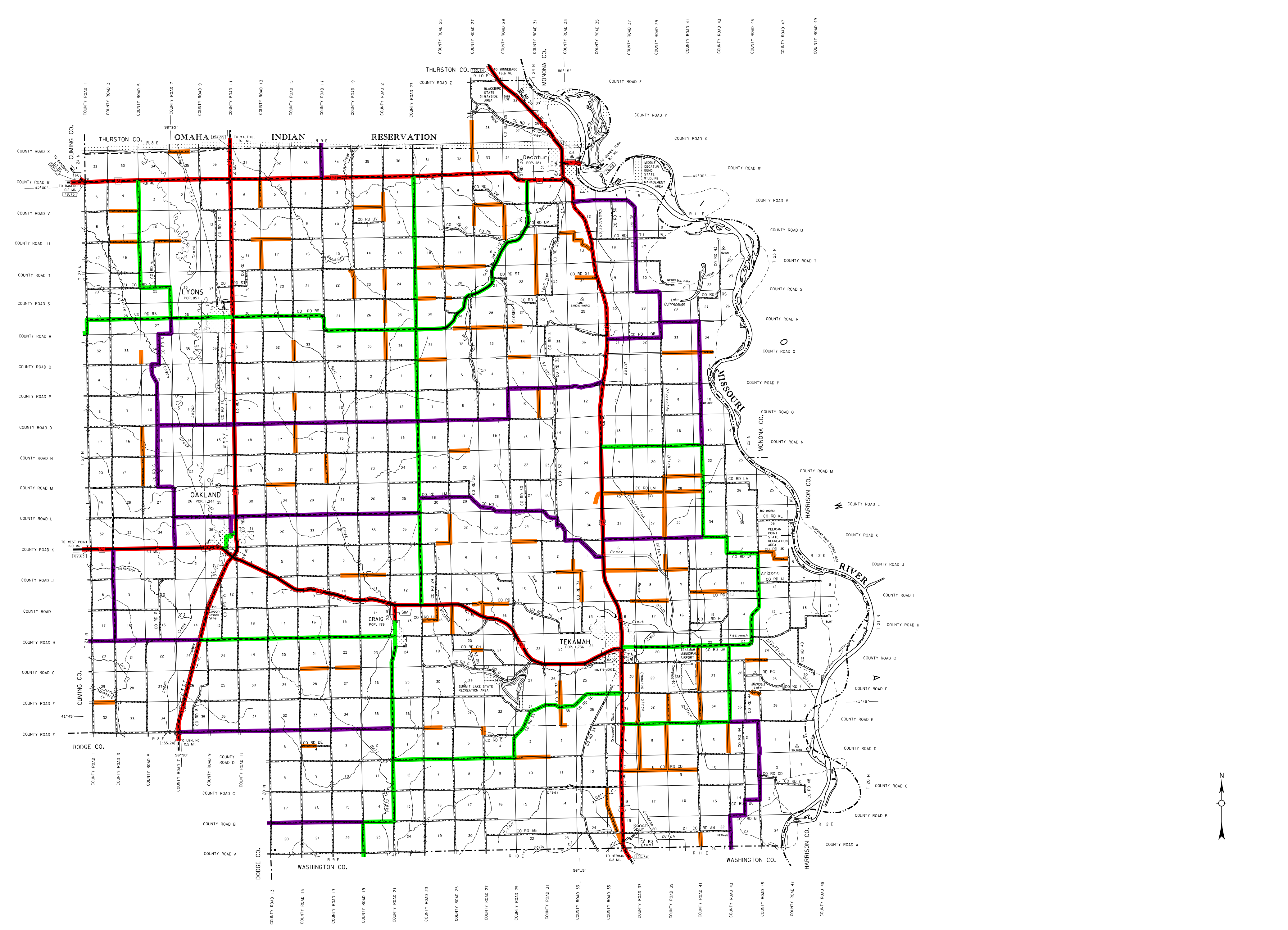
# GENERAL HIGHWAY MAP BURT COUNTY NEBRASKA

PREPARED BY THE  
DEPARTMENT OF ROADS  
GIS/MAPPING SECTION  
IN COOPERATION WITH THE  
U.S. DEPARTMENT OF TRANSPORTATION  
FEDERAL HIGHWAY ADMINISTRATION



INVENTORY DATE:  
2003

DATE	REVISION HISTORY
DECEMBER 2001	COUNTY
OCTOBER 2003	COUNTY REPT
SEPT 2008	911 SYSTEM
NOV 2010	911 SYSTEM
AUG 2012	911 SYSTEM
SEPT 2012	TEKAMAH CORP LIMITS
OCTOBER 2015	REMOVED COUNTY RD 39 SEC 28, 29, 31 E / T 21 N
	REMOVED COUNTY RD 39 SEC 27, 28, 30 E / T 23 N



### LEGEND

- Primitive Road
- Unimproved Road
- Gravel or Crushed Rock
- Asphalt/Bituminous Surface
- Multilane Unimproved Highway
- Asphalt/Bituminous Surface
- Concrete/Brick Surface
- Multilane Unimproved Highway
- Concrete/Brick Surface
- Divided Highway
- Interstate Highway with Full Control of Access
- State Road and Street
- 911 NAMED/Numbered Roads
- Interstate-Numbered Highway
- US-Numbered Highway
- State-Numbered Highway
- State-Numbered Highway Spur
- State-Numbered Highway Link
- Highway Reference Post Number
- Interstate Exit Number
- Wide Street
- Narrow Street
- Irrigation Ditch
- Reservoir, Pond or Lake
- Reservoir, With Dam
- Highway Bridge-Any Type
- Small Bridge-Closely Spaced
- General Bridge-Well Spaced
- Arch Bridge
- Truss Bridge
- Pedestrian Overpass
- Railroad Overpass
- Railroad Underpass
- Dam with Road on Top
- Canals
- Dwelling
- Row of Dwellings
- Cemetery
- Church or Other Religious Institution
- Church with Cemetery Adjacent
- Highway
- Business
- Industrial Plant
- Filing Station
- Grain Elevator
- Aggregate Pit
- Agricultural Experimental Station
- Educational Institution
- Public Use Area
- Recreational Facilities
- Rest Area
- Ranger Station
- Road Marker
- Community Hall
- Correctional Institution
- Tourist Court or Motel
- Monument Seal
- Museum
- Firestation
- Courthouse
- Army
- Post Office
- Highway Maintenance Yard
- Dump Area
- Sewage Disposal Plant
- Water Supply Stand Pipe
- Radio or TV Station
- Light Station or Port of Entry
- Commerical or Municipal Airport
- Airport with Paved Runways
- County Boundary
- State Boundary
- Township Line
- Section Line
- Corporate Limit Lines
- Parks and Other Reservations
- Boundary Limits of Area Shown in Other Documents (see measurements for accuracy)
- State Capital
- County Seat
- Other Cities and Villages
- Incorporated City or Village
- Triangulation Station
- Points Between Whose Distances Are Measured Indicated True
- Latitude and Longitude

**LEGEND**  
**STATE FUNCTIONAL CLASSIFICATION**

INTERSTATE ..... [Red line with white dashes]

EXPRESSWAY ..... [Orange line with white dashes]

MAJOR ARTERIAL ..... [Red line with white dashes]

OTHER ARTERIAL ..... [Green line with white dashes]

COLLECTOR ..... [Purple line with white dashes]

REMOTE RESIDENTIAL (Rural Only) ..... [Blue line with white dashes]

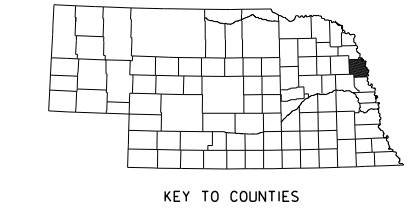
MINIMUM MAINTENANCE (Rural Only) ..... [Orange line with white dashes]

SCENIC RECREATION (Rural Only) ..... [Wavy line]

URBANIZED BOUNDARY ..... [Dashed line]

All Roads Not Otherwise Indicated Are Classified As Local  
Revised July 23, 2015

LAMBERT CONFORMAL CONIC PROJECTION  
1983 NORTH AMERICAN DATUM  
NEBRASKA COORDINATE SYSTEM



www.transportationnebraska.gov

POPULATION AS OF 2010 CENSUS  
STATE HIGHWAYS CORRECTED TO 2003

This map is to be used for information only and is not intended to be a warranty or to be a substitute for a survey. Under Nebraska law, the Nebraska Department of Roads makes no warranty, express or implied, for the accuracy of this information and assumes no liability for errors or omissions. Any inaccuracies should be reported to NDOR.