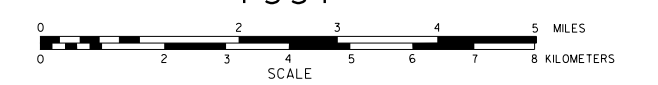


GENERAL HIGHWAY MAP STANTON COUNTY NEBRASKA

PREPARED BY THE
DEPARTMENT OF ROADS
GIS/MAPPING SECTION
IN COOPERATION WITH THE
U.S. DEPARTMENT OF TRANSPORTATION
FEDERAL HIGHWAY ADMINISTRATION
1997



REVISION HISTORY		
NAME	DATE	REVISION
L. GOLDSMITH	JUN 7, 2003	RTT SYSTEM
GLENN WILLIAMS	DEC 12, 2003	REPAIR OF ROAD CORRECTION
GLENN WILLIAMS	MARCH 15, 2004	RTT REFERENCE POSTS
GLENN WILLIAMS	MARCH 15, 2005	OKING HWY. 125
L. GOLDSMITH	DECEMBER 2005	RTT SYSTEM
L. GOLDSMITH	NOV. 2006	RTT SYSTEM
N. MOORE	AUG. 2009	REALIGNMENT OF ROAD #580
	APRIL 2012	Removed bridge from 25th St & 83rd St in Sec. 16, 12th R1E, Stanton; Removed bridge from 25th St & 83rd St in Sec. 14, 12th R1E, Stanton; Removed bridge from 25th St & 83rd St in Sec. 10, 12th R1E, Stanton; Removed bridge from 25th St & 83rd St in Sec. 6, 12th R1E, Stanton; Removed bridge from 25th St & 83rd St in Sec. 2, 12th R1E, Stanton; Added roads to Sec. 26 & 35, 12th R1E, Stanton; Added roads to Sec. 26 & 35, 12th R1E, Stanton; Added roads to Sec. 26 & 35, 12th R1E, Stanton.
N. ELLISON	OCTOBER 2013	SEC 26 & 35, 12th R1E
		SEC 26 & 35, 12th R1E

LEGEND

- Primitive Road
- Unimproved Road
- Gravel or Crushed Rock
- Asphalt/Bituminous Surface
- Multiple Lane Undivided Highway
- Asphalt/Bituminous Surface
- Concrete/Asphalt Surface
- Multiple Lane Undivided Highway
- Concrete/Asphalt Surface
- Divided Highway
- Interstate Highway with Full Control of Access
- Side Roads and Streets
- RTT NAMED/Numbered Roads
- Interstate/Numbered Highway
- US-Numbered Highway
- State-Numbered Highway
- State-Numbered Highway Spur
- State-Numbered Highway Link
- Highway Reference Post Number
- Interstate Exit Number
- Wide Stream
- Narrow Stream
- Irrigation Ditch
- Reservoir, Pond or Lake
- Reservoir With Dam
- Highway Bridge-Arch Type
- Small Bridges-Closely Spaced
- Large Bridges or Spans
- Arch Bridge
- Truss Bridge
- Pedestrian Underpass
- Railroad Overpass
- Railroad Underpass
- Railroad
- Dam with Road on Top
- Cattle Guard
- Dwelling
- Row of Dwellings
- Cemetery
- Church or Other Religious Institution
- Church with Cemetery Adjacent
- Healthcare
- Business
- Industrial Plant
- Filling Station
- Grain Elevator
- Aggregate Pit
- Agricultural Experimental Station
- Educational Institutions
- Public Use Area
- Recreational Facilities
- Road Area
- Ranger Station
- Flan Hatchery
- Community Hall
- Correctional Institution
- Tourist Court or Motel
- Museum
- Firestation
- Courthouse
- Artery
- Post Office
- Highway Maintenance Yard
- Dump Area
- Seepage Ditched Front
- Water Supply Stand Pipe
- Radio or TV Station
- Weight Station or Point of Entry
- Comerice or Municipal Airport
- Airport with Paved Runways
- State Boundary
- County Boundary
- Township Line
- Section Line
- Corporate Limit Lines
- Parks and Other Reservations
- Boundary Limits of Area Shown in Enclosures
- State Capital
- County Seat
- Other Cities and Villages
- Incorporated City or Village
- Trigonization Station
- Points Between which Distances are Measured Indicated Thus
- Latitude and Longitude

LEGEND
STATE FUNCTIONAL CLASSIFICATION

INTERSTATE [Red Dotted Line]

EXPRESSWAY [Blue Dotted Line]

MAJOR ARTERIAL [Green Dotted Line]

OTHER ARTERIAL [Yellow Dotted Line]

COLLECTOR [Purple Dotted Line]

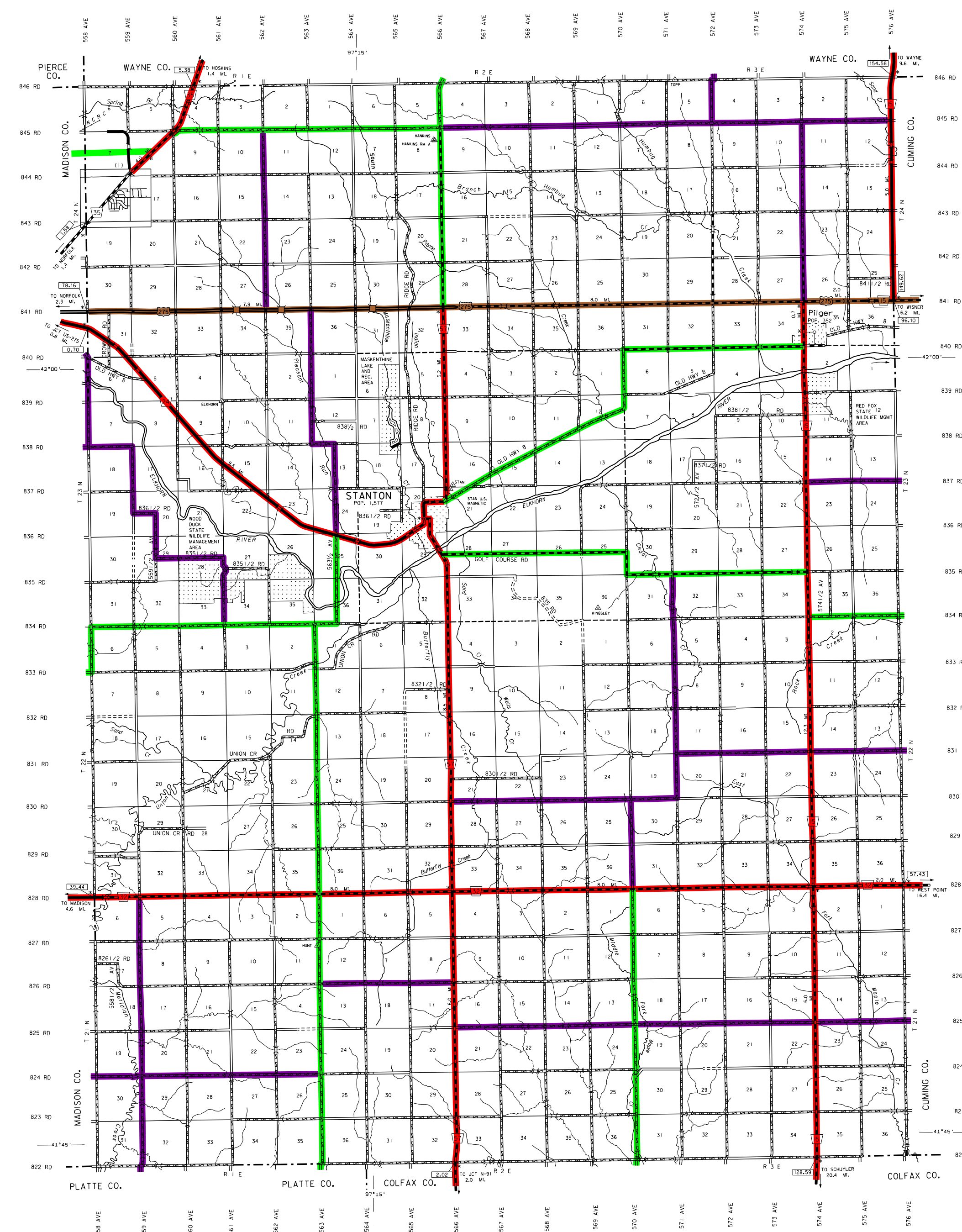
REMOTE RESIDENTIAL (Rural Only) [Light Blue Dotted Line]

MINIMUM MAINTENANCE (Rural Only) [Light Green Dotted Line]

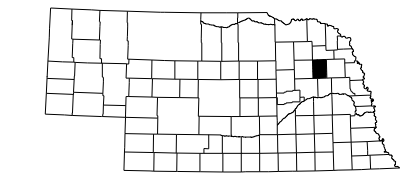
SCENIC RECREATION (Rural Only) [Light Yellow Dotted Line]

URBANIZED BOUNDARY [Red Dashed Line]

All Roads Not Otherwise Indicated Are Classified As Local



LAMBERT CONFORMAL CONIC PROJECTION
1983 NORTH AMERICAN DATUM
NEBRASKA COORDINATE SYSTEM



POPULATION AS OF 2010 CENSUS
STATE HIGHWAYS CORRECTED TO 1998