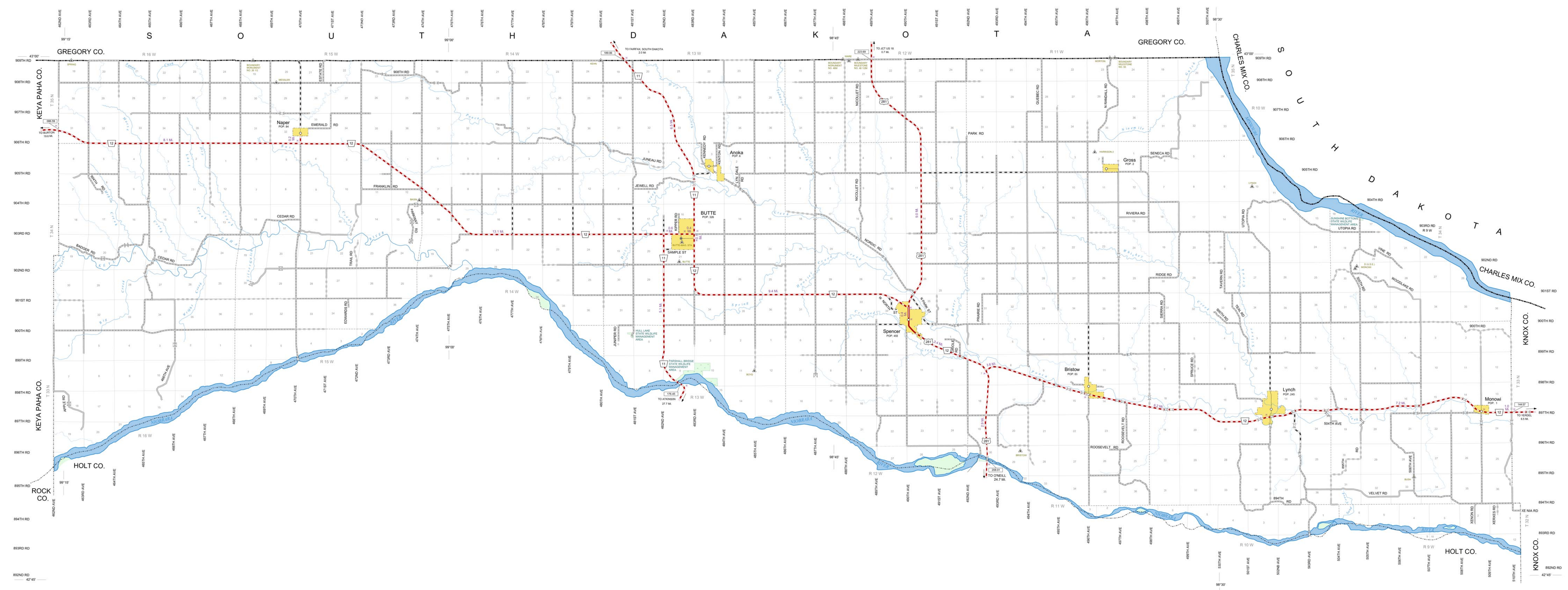
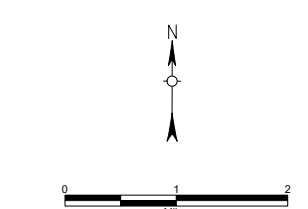
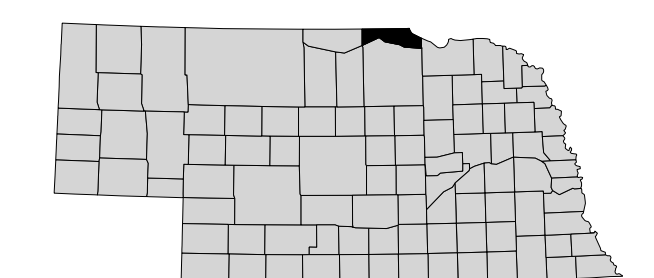


# GENERAL HIGHWAY MAP BOYD COUNTY NEBRASKA 2020



- |  |                                 |
|--|---------------------------------|
| <b>STATE HIGHWAYS</b>                          | <b>CULTURAL FEATURES</b>        |
| Interstate Highway with Full Control of Access | State Capital                   |
| Divided Highway                                | County Seat                     |
| Multiple Lane Undivided Highway                | Other Cities and Villages       |
| Concrete / Black Surface                       | Courthouse                      |
| Asphalt / Bituminous Surface                   | Highway Maintenance Yard        |
| Gravel or Crushed Rock                         | High Station                    |
|  | Road Area                       |
|  | Commercial or Municipal Airport |
| <b>LOCAL ROADS</b>                             | <b>AREA FEATURES</b>            |
| Concrete / Black Surface                       | Indian Reservation Area         |
| Asphalt / Bituminous Surface                   | Natural Area                    |
| Gravel or Crushed Rock                         | State Game and Parks Area       |
| Unimproved Road                                | State Game and Parks Area       |
| Phone Line                                     | Incorporated City or Village    |
| Stream to City Center                          | Irregular City or Village       |
|  | Irregular City or Village       |
|  | Irregular City or Village       |
| <b>ROADWAY IDENTIFIERS</b>                     | <b>BOUNDARIES</b>               |
| ASAMS ROAD 911 Normal / Hardsurfed Streets     | State Boundary                  |
| Interstate Highway                             | County Boundary                 |
| U.S. Numbered Road                             | Township Line                   |
| State Numbered Road                            | Section Line                    |
| State Numbered Spur                            | Apport Boundary                 |
| State Numbered Link                            |                                 |
| Highway Reference Post Number                  | <b>MEASUREMENT SYSTEMS</b>      |
| Interstate Exit Number                         | Latitude and Longitude          |
|  | UTM                             |
|  | Transposition Station           |
|  | Distance Between Points         |
| <b>STRUCTURAL FEATURES</b>                     | <b>WATER FEATURES</b>           |
| Highway Bridge                                 | Wick Flow                       |
| Pedestrian Overpass                            | River                           |
| Pedestrian Overpass                            | Named Creek                     |
| Cattle Guard                                   | Unnamed Creek                   |
| Railroad                                       | Irrigation Channel / Canal      |
| Railroad Overpass                              | Reservoir, Pond, or Lake        |
| Railroad Crossing                              |                                 |



**NEBRASKA**  
Good Life. Great Journey.  
DEPARTMENT OF TRANSPORTATION

This map is to be used for information only and is not intended to show ownership or to be definitive on which roads are public under Nebraska Law. The Nebraska Department of Transportation makes no warranty, guarantee, or representation for the accuracy of this information and assumes no liability for errors or omissions. Any inaccuracies should be reported to NDOT.