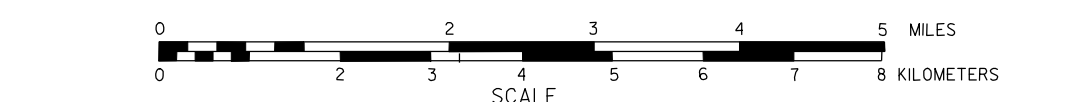


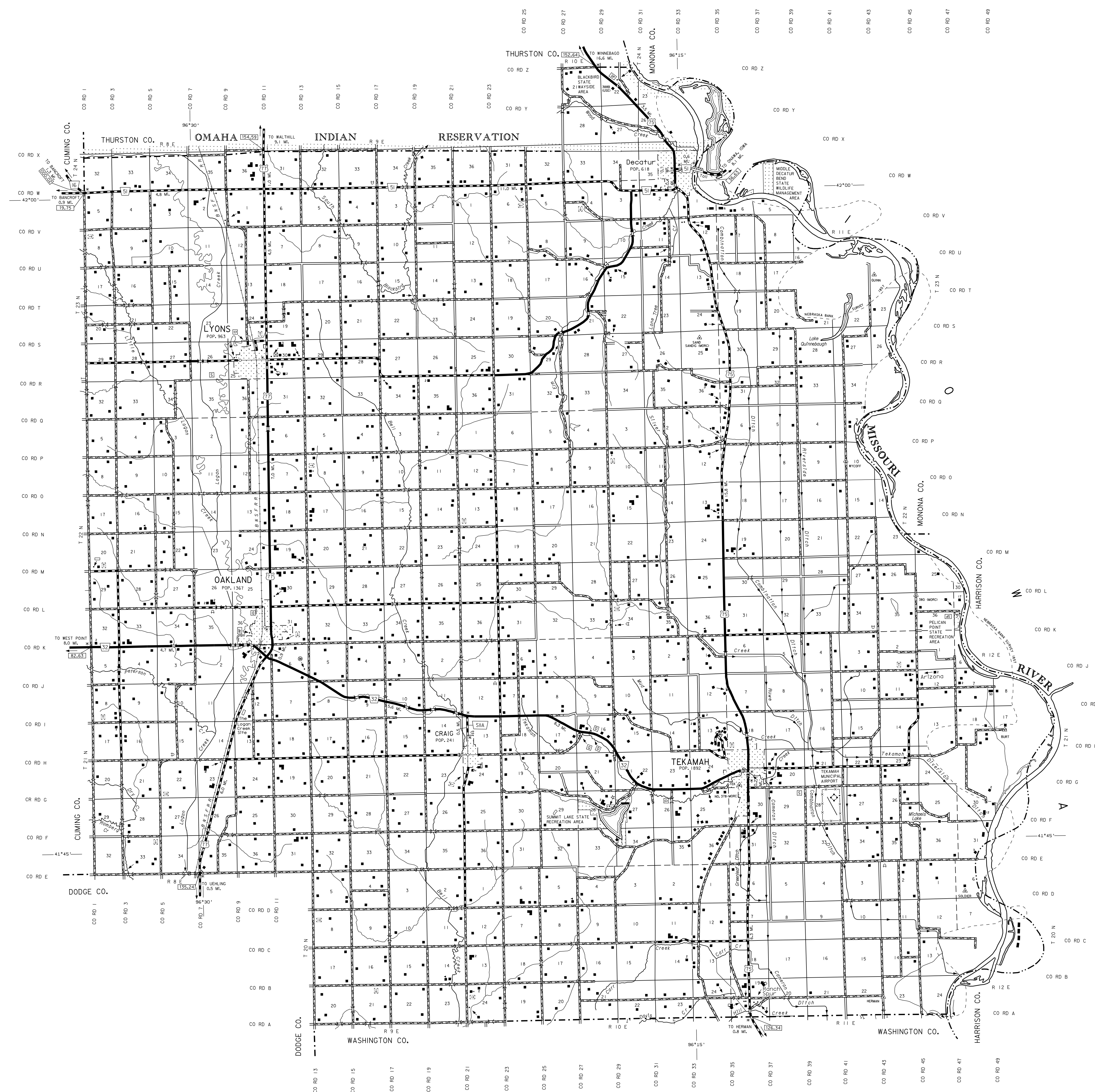
GENERAL HIGHWAY MAP  
**BURT COUNTY**  
 NEBRASKA

PREPARED BY THE  
 DEPARTMENT OF ROADS  
 GIS/MAPPING SECTION  
 IN COOPERATION WITH THE  
 U.S. DEPARTMENT OF TRANSPORTATION  
 FEDERAL HIGHWAY ADMINISTRATION



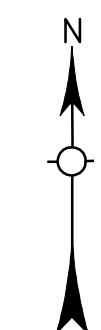
INVENTORY DATE:  
 2003

NAME	DATE	REVISION
GLENN WILLIAMS	AUGUST 2001	COUNTY
PEGGY SMITH	OCTOBER 2003	COUNTY (SPLIT)
L. COLSON III	SEPT. 2005	9-11 SYSTEM

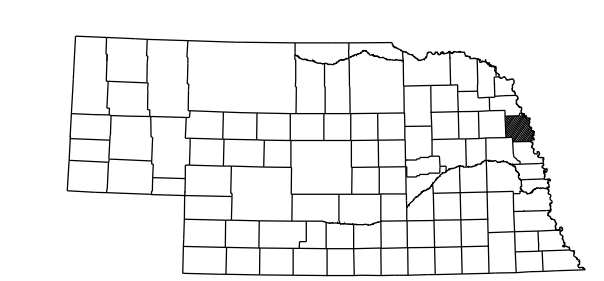


**LEGEND**

- Primitive Road.....
- Unimproved Road.....
- Gravel or Crushed Rock.....
- Asphalt/Bituminous Surface.....
- Multiple Lane Undivided Highway.....
- Asphalt/Bituminous Surface.....
- Concrete/Brick Surface.....
- Multiple Lane Undivided Highway.....
- Concrete/Brick Surface.....
- Divided Highway.....
- Interstate Highway with Full Control of Access.....
- State Roads and Streets.....
- 911 NAMED/Numbered Roads.....
- Interstate-Numbered Highway.....
- US-Numbered Highway.....
- State-Numbered Highway.....
- State-Numbered Highway Spur.....
- State-Numbered Highway Link.....
- Highway Reference Post Number.....
- Interstate Exit Number.....
- Wide Stream.....
- Narrow Stream.....
- Irrigation Ditch.....
- Reservoir, Pond or Lake.....
- Reservoir, With Dam.....
- Highway Bridge-Any Type.....
- Small Bridges-Classified Spans.....
- Arch Bridge.....
- Truss Bridge.....
- Pedestrian Underpass.....
- Railroad Underpass.....
- Railroad.....
- Dam with Road on Top.....
- Cattle Guard.....
- Dwelling.....
- Row of Dwellings.....
- Cemetery.....
- Church or Other Religious Institution.....
- Church with Cemetery adjacent.....
- Hospital.....
- Business.....
- Industrial Plant.....
- Filling Station.....
- Grain Elevator.....
- Aggregate Pit.....
- Agricultural Experimental Station.....
- Educational Institutions.....
- Public Use Area.....
- Recreational Facilities.....
- Rest Area.....
- Ranger Station.....
- Fish Hatchery.....
- Community Hall.....
- Correctional Institution.....
- Tourist Court or Motel.....
- Monument-Small.....
- Museum.....
- Fire Station.....
- Courthouse.....
- Army.....
- Post Office.....
- Highway Maintenance Yard.....
- Dump Area.....
- Sewage Disposal Plant.....
- Water Supply Stand Pipe.....
- Radio or TV Station.....
- Weight Station or Port of Entry.....
- Commercial or Municipal Airport.....
- Airport with Paved Runways.....
- State Boundary.....
- County Boundary.....
- Township Line.....
- Section Line.....
- Corporate Limit Lines.....
- Parks and Other Reservations.....
- Boundary Limits of Area Shown in Enlargements (see enlargements for culture).....
- State Capital.....
- County Seat.....
- Other Cities and Villages.....
- Incorporated City or Village.....
- Triangulation Station.....
- Points Between which Distances are Measured Indicated Thus.....
- Latitude and Longitude.....



LAMBERT CONFORMAL CONIC PROJECTION  
 1983 NORTH AMERICAN DATUM  
 NEBRASKA COORDINATE SYSTEM



KEY TO COUNTIES  
 NDOR makes no warranties, guarantees, or representations for accuracy of this information and assumes no liability for errors or omissions. Please notify the Department of any errors or omissions identified in this data.