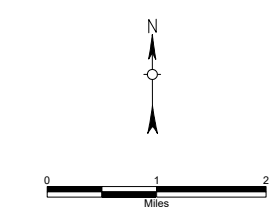
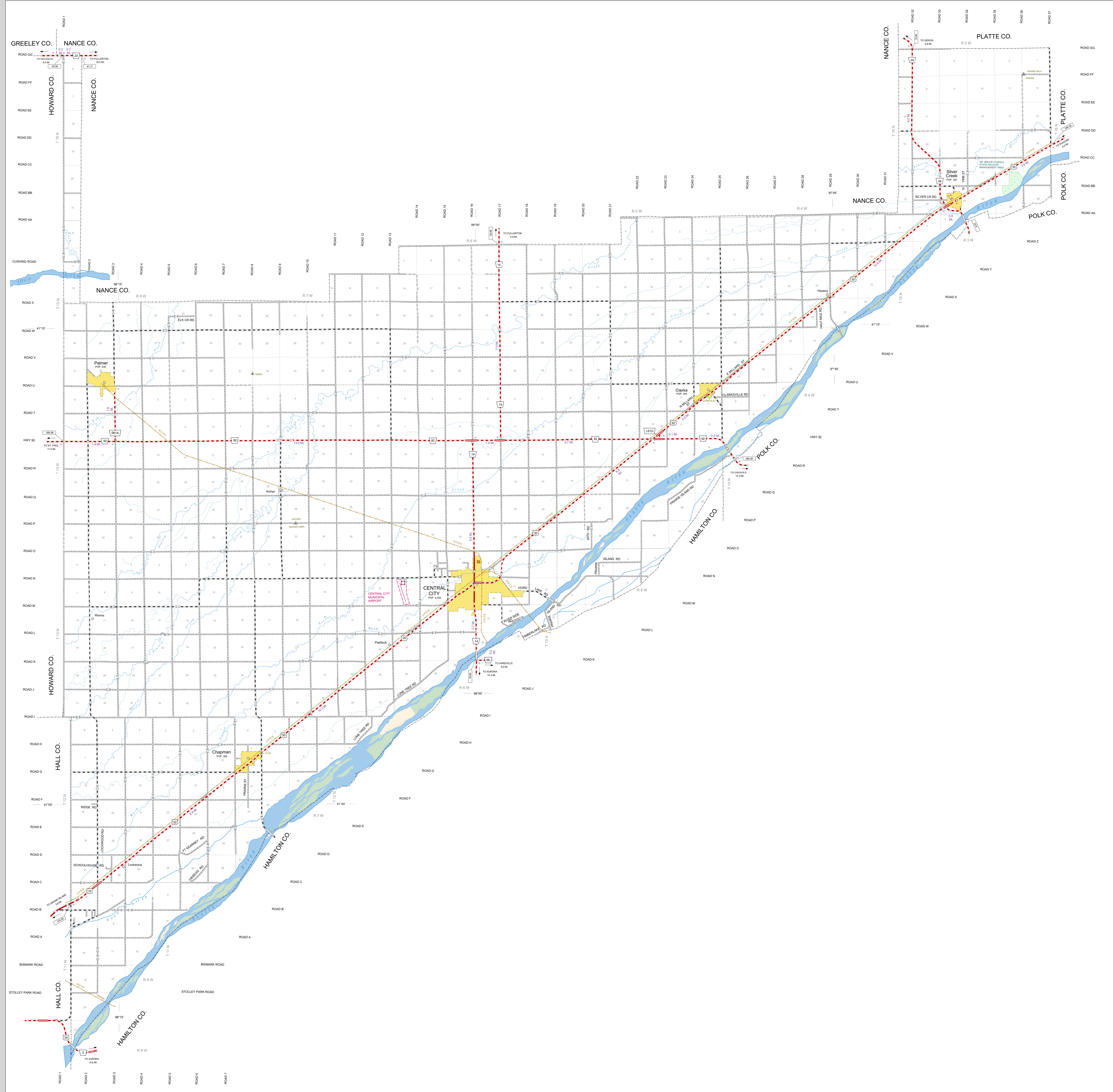
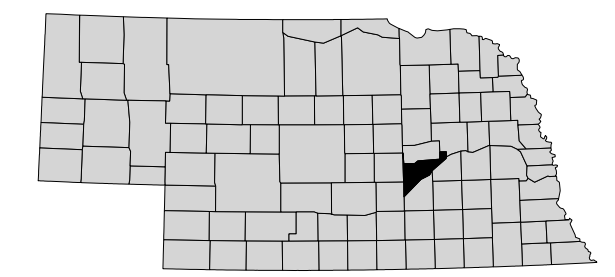


GENERAL HIGHWAY MAP MERRICK COUNTY NEBRASKA 2022



- STATE HIGHWAYS**
 - Interstate Highway with Full Control of Access
 - Dashed Highway
 - Multiple Lane Undivided Highway
 - Concrete Block Surface
 - Asphalt Bituminous Surface
 - Gravel or Crushed Rock
- CULTURAL FEATURES**
 - State Capitol
 - County Seat
 - Other Cities and Villages
 - Courthouse
 - Highway Maintenance Yard
 - Highway Station
 - Road Area
 - Commercial or Municipal Airport
- LOCAL ROADS**
 - Concrete Block Surface
 - Asphalt Bituminous Surface
 - Gravel or Crushed Rock
 - Unimproved Road
 - Private Road
 - Seasonal City Center
- AREA FEATURES**
 - Indian Reservation Area
 - Natural Area
 - State Game and Parks Area
 - Incorporated City or Village
 - Irregular Boundary
- ROADWAY IDENTIFIERS**
 - ADAMS ROAD
 - Interstate Numbered Route
 - U.S. Numbered Route
 - State Numbered Route
 - State Numbered Spur
 - State Numbered Link
 - Highway Reference Point Number
 - Highway Exit Number
- BOUNDARIES**
 - State Boundary
 - County Boundary
 - Township Line
 - Section Line
 - Airport Boundary
- MEASUREMENT SYSTEMS**
 - Latitude and Longitude
 - UTM
 - Transposition Station
 - Distance Between Points
- STRUCTURAL FEATURES**
 - Highway Bridge
 - Prohibited Overcross
 - Prohibition Overpass
 - Cattle Guard
 - Railroad
 - Railroad Underpass
 - Railroad Overpass
- WATER FEATURES**
 - Wet River
 - River
 - Natural Creek
 - Unimproved Creek
 - Artificial Ditch or Canal
 - Reservoir, Pond, or Lake



This map is to be used for information only and is not intended to show ownership or to be definitive on which roads are public or private. The Nebraska Department of Transportation makes no warranty, guarantee or representation for the accuracy of this information and assumes no liability for errors or omissions. Any inaccuracies should be reported to NDOT.

