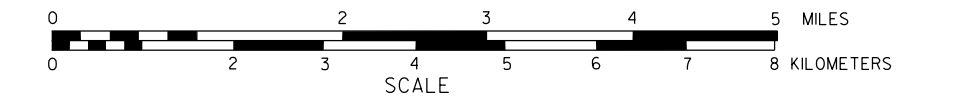


# GENERAL HIGHWAY MAP CHASE COUNTY NEBRASKA

PREPARED BY THE  
DEPARTMENT OF ROADS  
GIS/MAPPING SECTION  
IN COOPERATION WITH THE

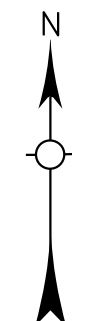
U.S. DEPARTMENT OF TRANSPORTATION  
FEDERAL HIGHWAY ADMINISTRATION  
2011



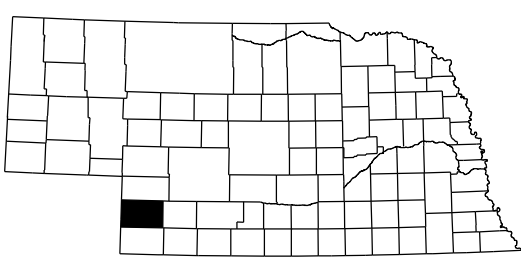
REVISION HISTORY	
DATE	REVISION
DEC. 2006	B.T. WHEATON
MAY 2007	HWY. SUPERINTENDENT
JUNE 2010	COUNTY MAP

### LEGEND

- Primitive Road
- Unimproved Road
- Gravel or Crushed Rock
- Asphalt/Bituminous Surface
- Multiple Lane Undivided Highway
- Asphalt/Bituminous Surface
- Concrete/Brick Surface
- Multiple Lane Undivided Highway
- Asphalt/Bituminous Surface
- Divided Highway
- Interstate Highway with Full Control Access
- Side Roads and Streets
- 911 NAMED/Numbered Roads
- Interstate-Numbered Highway
- US Numbered Highway
- State-Numbered Highway Spur
- State-Numbered Highway Link
- Highway Reference Post Number
- Interstate Exit Number
- Wide Stream
- Narrow Stream
- Irrigation Ditch
- Reservoir, Pond or Lake
- Reservoir, With Dam
- Highway Bridge-Any Type (over 20' span)
- Small Bridge-Closely Spaced
- General Bridge
- Arch Bridge
- Truss Bridge
- Pedestrian Overpass
- Railroad Overpass
- Railroad
- Church or Other Religious Institution
- Business
- Hospital
- Industrial Plant
- Filling Station
- Croton Elevator
- Aggregate Pit
- Agricultural Experimental Station
- Educational Institutions
- Public Use Area
- Recreational Facilities
- Rest Area
- Ranger Station
- Fish Hatchery
- Community Hall
- Correctional Institution
- Tourist Court or Motel
- Monument/Smal
- Museum
- Firestation
- Courthouse
- Post Office
- Highway Maintenance Yard
- Dump Area
- Sewage Disposal Plant
- Water Supply Stand Pipe
- Road or TV Station
- Weight Station or Part of Entry
- Commercial or Municipal Airport
- Airport with Paved Runways
- State Boundary
- County Boundary
- Township Line
- Section Line
- Corporate Limit Lines
- Parks and Other Reservations
- Boundary Limits of Area Shown in Enlargements (see enlargements for symbols)
- State Capital
- County Seat
- Other Cities and Villages
- Incorporated City or Village
- Triangulation Station
- Points Between Which Distances Are Measured Indicated Thus
- Latitude and Longitude



LAMBERT CONFORMAL CONIC PROJECTION  
1983 NORTH AMERICAN DATUM  
NEBRASKA COORDINATE SYSTEM



KEY TO COUNTIES  
This map is to be used for information only and is not intended to show boundaries or to be definitive on which roads are public under Nebraska Law. The Nebraska Department of Roads makes no warranty, guarantee or responsibility for errors or omissions. Any inconsistencies should be reported to NDOR.

POPULATION AS OF 2010 CENSUS  
STATE HIGHWAYS CORRECTED TO 2011  
DIGITAL AERIAL PHOTOGRAPHY (DAP)

