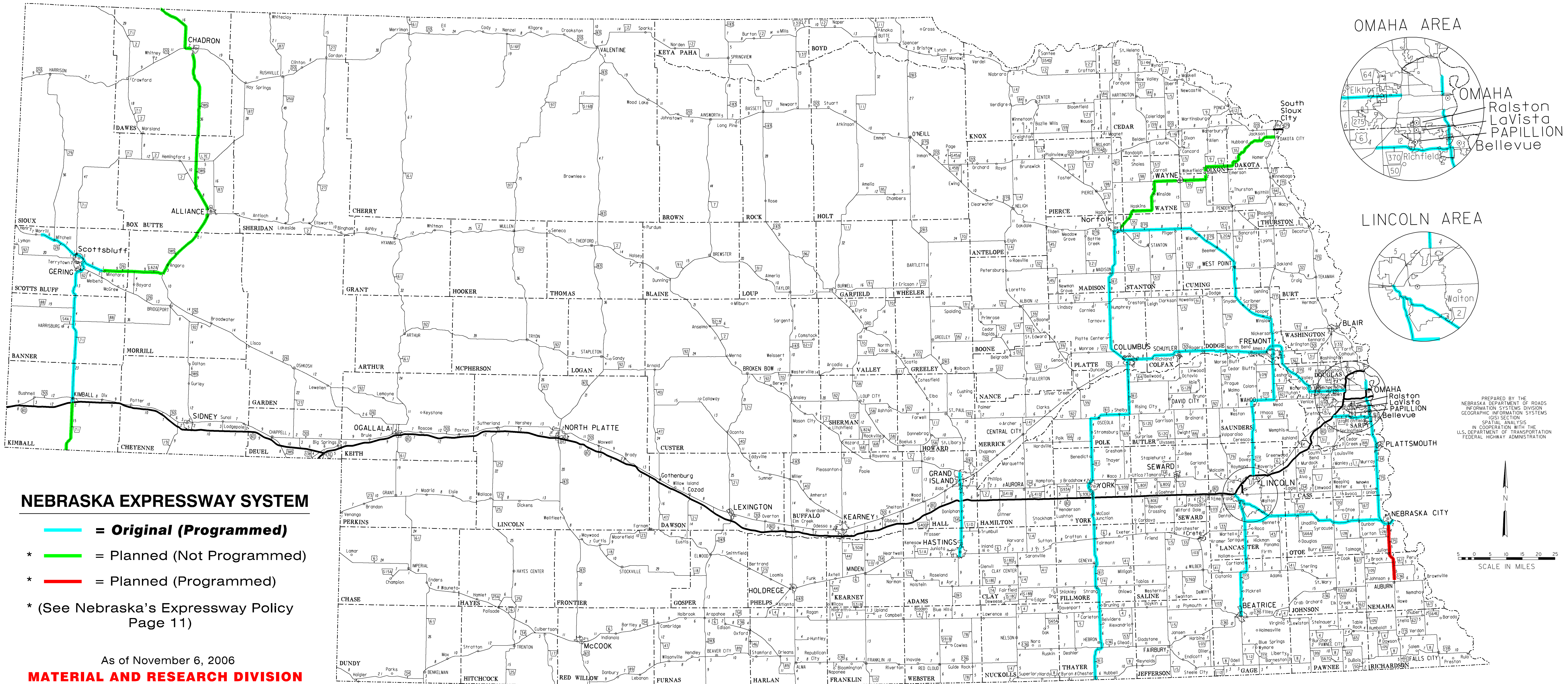


# NEBRASKA EXPRESSWAY SYSTEM



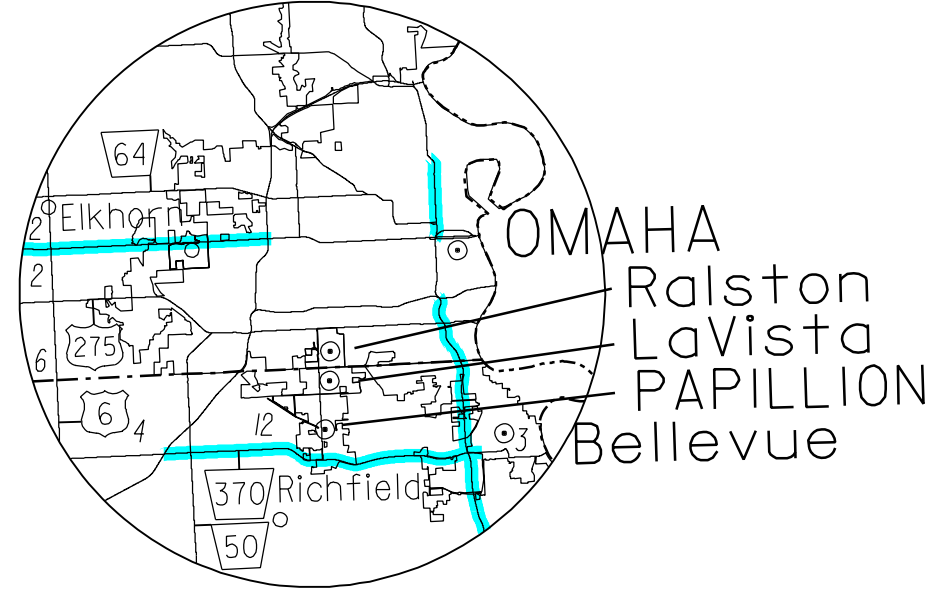
## NEBRASKA EXPRESSWAY SYSTEM

- = Original (Programmed)
- \* — = Planned (Not Programmed)
- \* — = Planned (Programmed)
- \* (See Nebraska's Expressway Policy Page 11)

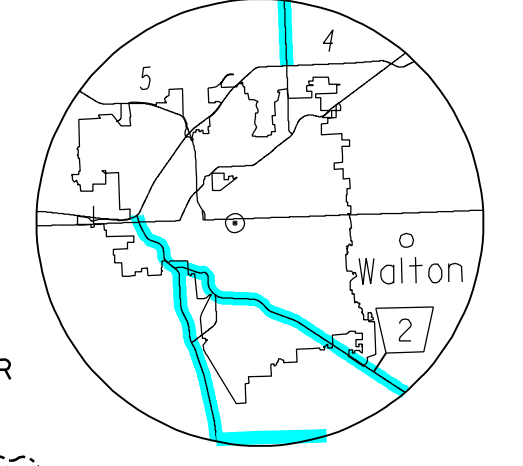
As of November 6, 2006

**MATERIAL AND RESEARCH DIVISION**

OMAHA AREA



LINCOLN AREA



PREPARED BY THE  
NEBRASKA DEPARTMENT OF ROADS  
INFORMATION SYSTEMS DIVISION  
GEOGRAPHIC INFORMATION SYSTEMS  
SECTION  
IN COOPERATION WITH THE  
U.S. DEPARTMENT OF TRANSPORTATION  
FEDERAL HIGHWAY ADMINISTRATION

