Nebraska Surface Transportation Program Project Projections

District 2

Construction Year 2027

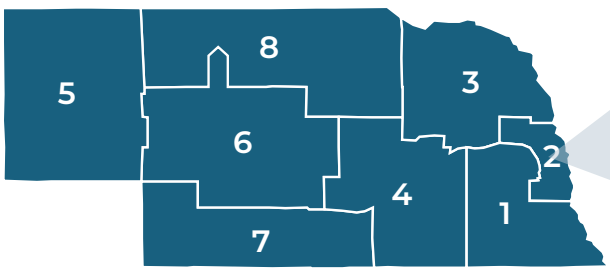

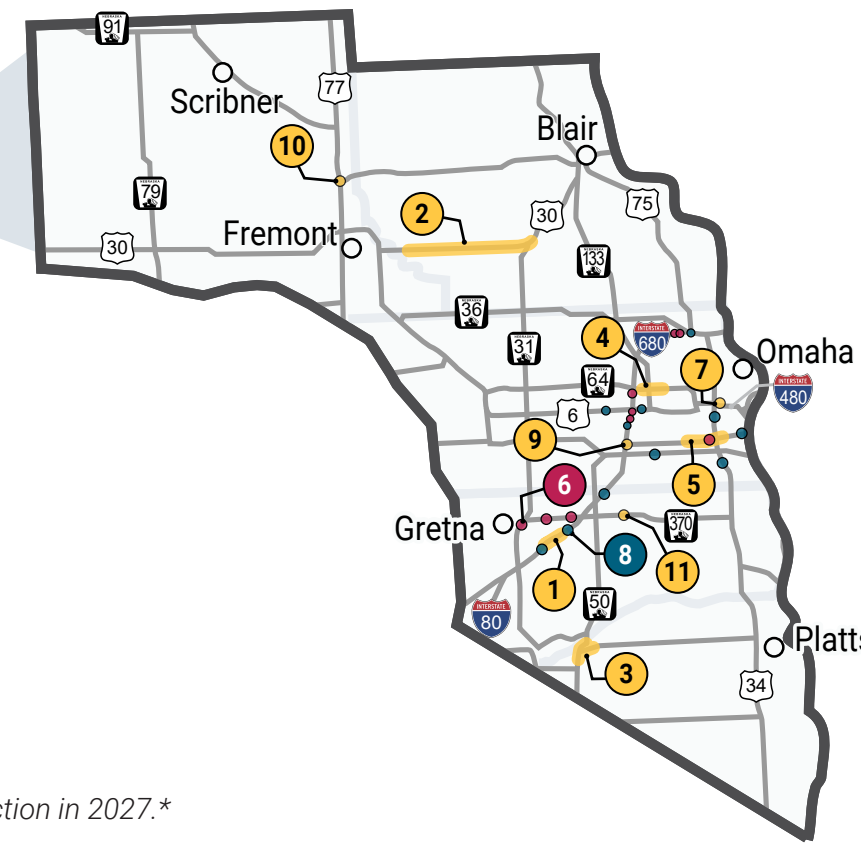

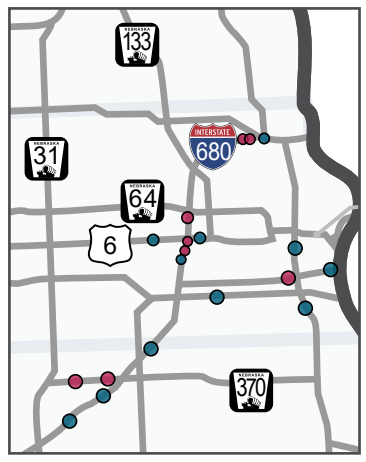

STATUS

- Planning
- Awarded
- Preparing for Bid
- Design
- Award Pending
- Construction

Project Locations

*The following projects are anticipated to begin construction in 2027.**

Project Information	Anticipated Construction Timing	Status**	Digital Delivery	Anticipated Utilities Impacts	Utilities Involved	
1 **I-80, Sarpy County Interchange** NH-MTIS-80-9(131); C.N. 22917 Project Length: 1.00	Spring 2027 – Summer 2028			• Bridge Repair/ Replacement • Full Depth Pavement • New Alignment	• City of Omaha • Cox Communications • Fastwyre Broadband • Great Plains Communications • Kinetic (Windstream) • Lumen • Metropolitan Utilities District	• Omaha Public Power District • ONEOK • OPTK Networks • Segra • Verizon • Zayo Group
2 **Arlington East** NH-30-7(120); C.N. 22780 Project Length: 7.20	Spring – Fall 2027			• Bridge Repair/ Replacement • Culvert Work	• AT&T Communications • Black Hills Energy • Cox Communications • Enterprise Products Operating	• Fastwyre Broadband • Logan East Rural Water System • Omaha Public Power District • Village of Arlington
3 **N-66 Connection in Louisville** STP-66-7(119); C.N. 22795 Project Length: 1.23	Spring – Fall 2027			• Bridge Repair/ Replacement • Full Depth Pavement • Urban Reconstruction	• Black Hills Energy • Charter Communications • City of Louisville • Great Plains Communications • Kinetic (Windstream) • Omaha Public Power District	• OPTK Networks • Otoe County Rural Water District #3 • Segra • Unite Private Networks • Verizon • Zayo Group
4 **N-64, 102nd St - 63rd St** CMAQ-64-7(130); C.N. 23021 Project Length: 2.75	Spring – Fall 2027			• Bridge Repair/ Replacement • Shoulder Work	• AT&T Communications • City of Omaha • Cox Communications • Forged Fiber 37 • Google Fiber Nebraska • Great Plains Communications • Kinetic (Windstream)	• Lumen • Metropolitan Utilities District • Omaha Public Power District • ONEOK • Ubiquity Nebraska • Segra • Verizon
5 **50th St- I-480, Omaha** NH-MTIS-80-9(203); C.N. 22855 Project Length: 1.79	Spring 2027 – Fall 2028			• Bridge Repair/ Replacement • Guardrail • Full Depth Pavement	• AT&T Communications • City of Omaha • Cogent Communications • Cox Communications	• Lumen • Metropolitan Utilities District • Omaha Public Power District • Verizon
6 **District 2 & District 1 Fiber Cleanup** ITS-NH-D2(120); C.N. 22967 Project Length: 3.46	Spring – Fall 2027			• Impacts Anticipated	• Allo Communications • AT&T Communications • Black Hills Energy • City of Gretna • City of Omaha • Cox Communications • Great Plains Communications • Kinetic (Windstream)	• Lumen • Metropolitan Utilities District • Northern Natural Gas • Omaha Public Power District • Sarpy County • Segra • Verizon • Zayo Group
7 **I-480, N 20th Street Sign Structure** NH-480-9(14); C.N. 22910 Project Length: 0.00	Spring – Fall 2027			• No Anticipated Impacts	• AT&T Communications • City of Omaha • Cox Communications • Great Plains Communications • Kinetic (Windstream)	• Lumen • Metropolitan Utilities District • Omaha Public Power District • Segra • Verizon

*Disclaimers:
Information is current as of October 2026 and is subject to change
Project list will be updated annually at: **dot.nebraska.gov/business-center/business-opp/hwy-bridge-lp/upcoming-projects**

**Status indicates the level of project information available at the time the quantities were calculated
Planning (5-15%), Design (15-90%), Contract Prep (90+%), Award Pending (100%)

NEBRASKA
Good Life. Great Journey.
DEPARTMENT OF TRANSPORTATION

Nebraska Surface Transportation Program Project Projections

District 2

Construction Year 2027
(continued)

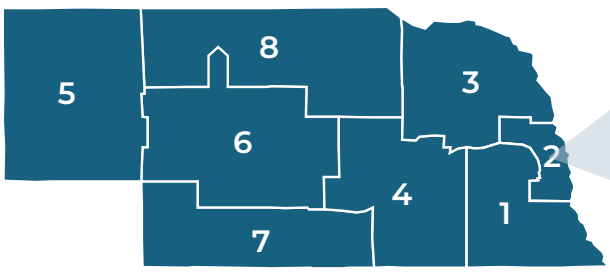

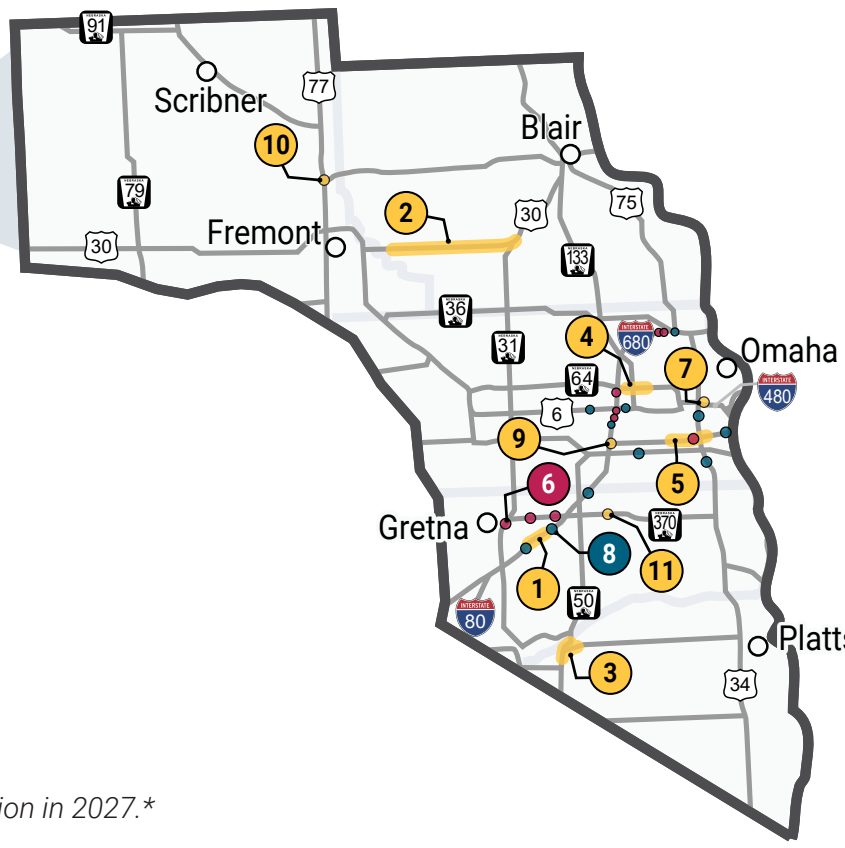

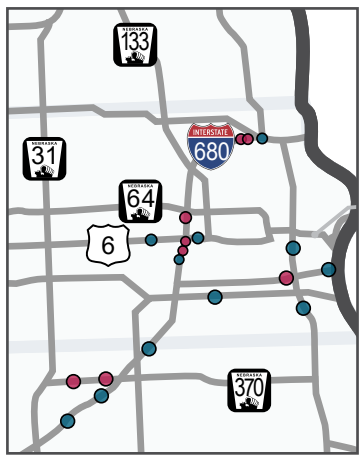

STATUS

- Planning
- Awarded
- Preparing for Bid
- Design
- Award Pending
- Construction

Project Location

*The following projects are anticipated to begin construction in 2027.**

Project Information	Anticipated Construction Timing	Status**	Digital Delivery	Anticipated Utilities Impacts	Utilities Involved
8 **District 2 DMS Replacement** ITS-NH-D2(117); C.N. 22922 Project Length: 0.00	Summer 2027			• No Anticipated Impacts	• Allo Communications • AT&T Communications • Black Hills Energy • City of La Vista • City of Omaha • Cogent Communications • Cox Communication • Great Plains Communications • Lumen • Metropolitan Utilities District • Omaha Public Power District • Segra • Verizon
9 **WB I-80 Bridge at I-680** NH-80-9(216); C.N. 22980 Project Length: 0.00	Summer 2027			• No Anticipated Impacts	• City of Omaha • Metropolitan Utilities District • Omaha Public Power District
10 **US-77 & N-91** HSIP-77-3(145); C.N. 22971 Project Length: 0.23	Fall 2027			• Culvert Extension/ Replacement • Full Depth Pavement • Grading	• Black Hills Energy • City of Fremont • Great Plains Communications • Lumen • Omaha Public Power District
11 **N-370 Underpass, 114th - 120th** TAP-370-7(133); C.N. 22873 Project Length: 0.00	Spring 2027			• TBD	• TBD

*Disclaimers:
Information is current as of October 2026 and is subject to change
Project list will be updated annually at: **dot.nebraska.gov/business-center/business-opp/hwy-bridge-lp/upcoming-projects**

**Status indicates the level of project information available at the time the quantities were calculated
Planning (5-15%), Design (15-90%), Contract Prep (90+%), Award Pending (100%)

NEBRASKA
Good Life. Great Journey.
DEPARTMENT OF TRANSPORTATION

Nebraska Surface Transportation Program Project Projections

District 2

Construction Year 2028

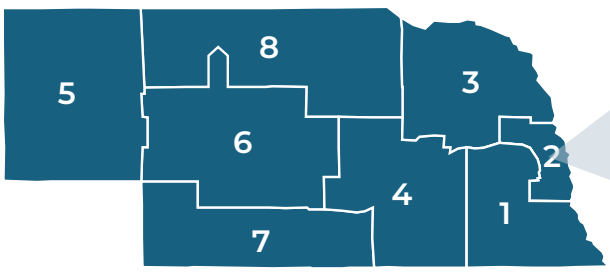

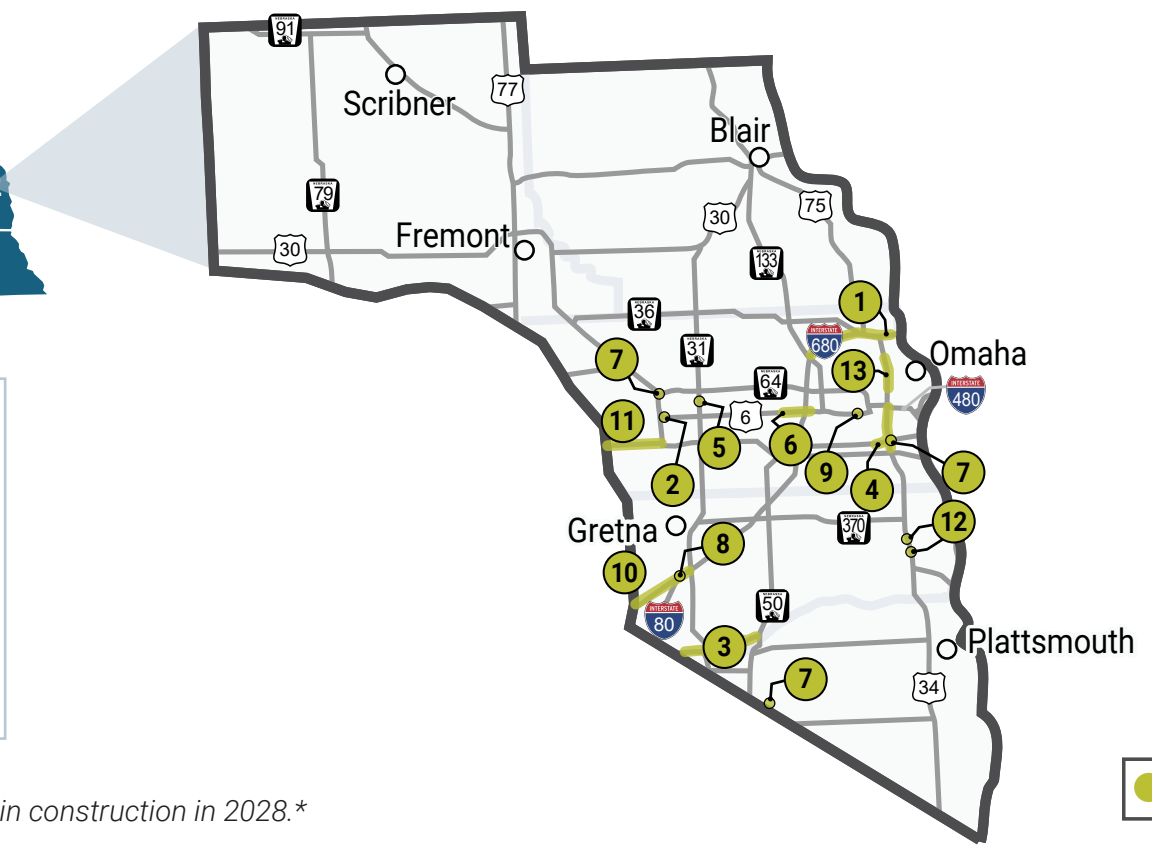

STATUS

- Planning
- Awarded
- Preparing for Bid
- Design
- Award Pending
- Construction

*The following projects are anticipated to begin construction in 2028.**

Project Information	Anticipated Construction Timing	Status**	Digital Delivery	Anticipated Utilities Impacts	Utilities Involved	
1 **Irvington Rd.- Missouri River** NH-MTIS-680-9(51); C.N. 22851 Project Length: 6.00	2028			• Culvert Extension/ Replacement • Bridge Repair/ Replacement • Guardrail	• City of Omaha • Cox Communications • Fastwyre Broadband • Great Plains Communications • Kinetic (Windstream) • Lumen • Metropolitan Utilities District	• Omaha Public Power District • ONEOK • OPTK Networks • Segra • Verizon • Zayo Group
2 **US-275 & Skyline Dr** NH-275-7(211); C.N. 22901 Project Length: 0.60	Fall 2028			• Culvert Extension/ Replacement • Grading • Turn Lane Addition/ Adjustment	• City of Omaha • Cox Communications • Lumen	• Metropolitan Utilities District • Omaha Public Power District
3 **N-50 - West of 192nd St.** STP-31-2(117); C.N. 23018 Project Length: 4.20	2028			• No Anticipated Impacts	• City of Louisville • Cogent Communications, Inc • Cox Communications • Kinetic (Windstream) • Lumen • Northern Natural Gas	• Omaha Public Power District • OPTK Networks • Segra • Verizon • Zayo Group
4 **I-480, Bancroft St - Dewey St** NH-480-9(16); C.N. 22957 Project Length: 3.26	2028			• Bridge Repair/ Replacement • Guardrail	• AT&T Communications • Charter Communications • City of Omaha • Cogent Communications, Inc • Cox Communications • Forged Fiber 37 • Great Plains Communications	• Kinetic (Windstream) • Lumen • Metropolitan Utilities District • Omaha Public Power District • Segra • Verizon
5 **Elkhorn Viaduct** NH-31-2(114); C.N. 22636 Project Length: 0.28	2028			• Bridge Replacement • Full Depth Pavement • Shoulder Work • Major Utility Impacts Expected	• City of Omaha • Cox Communications • Great Plains Communications • Kinetic (Windstream)	• Lumen • Metropolitan Utilities District • Omaha Public Power District • Segra
6 **US-6, 161st St - 127th St, Omaha** NH-6-7(197); C.N. 23017 Project Length: 2.93	2028			• No Anticipated Impacts	• Boys Town • City of Omaha • Cox Communications • Forged Fiber 37 • Great Plains Communications • Kinetic (Windstream) • Light Source Communications	• Lumen • Metropolitan Utilities District • Omaha Public Power District • ONEOK • Segra • Verizon
7 **District 2 Camera & RWIS Replacement** ITS-NH-STP-D2(118) C.N. 22965 Project Length: 0.00	2028			• No Anticipated Impacts	• Black Hills Energy • Charter Communications • City of Omaha • Cox Communications • Forged Fiber 37 • Great Plains Communications • Kinetic (Windstream) • Lumen	• Metropolitan Utilities District • Omaha Public Power District • OPTK Networks • Otoe County Rural Water District #3 • Segra • Verizon • Village of Manley
8 **South 234th St** STP-6-7(191); C.N. 22841 Project Length: 0.40	2028			• Culvert Extension/ Replacement • Turn Lane Addition/ Adjustment	• Black Hills Energy • Cox Communications • Lumen	• Omaha Public Power District • Segra • Verizon

*Disclaimers:
Information is current as of October 2026 and is subject to change
Project list will be updated annually at: **dot.nebraska.gov/business-center/business-opp/hwy-bridge-lp/upcoming-projects**

**Status indicates the level of project information available at the time the quantities were calculated
Planning (5-15%), Design (15-90%), Contract Prep (90+%), Award Pending (100%)

NEBRASKA
Good Life. Great Journey.
DEPARTMENT OF TRANSPORTATION

Nebraska Surface Transportation Program Project Projections

District 2

Construction Year 2028 (continued)

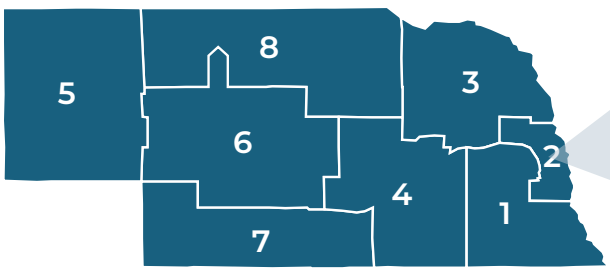

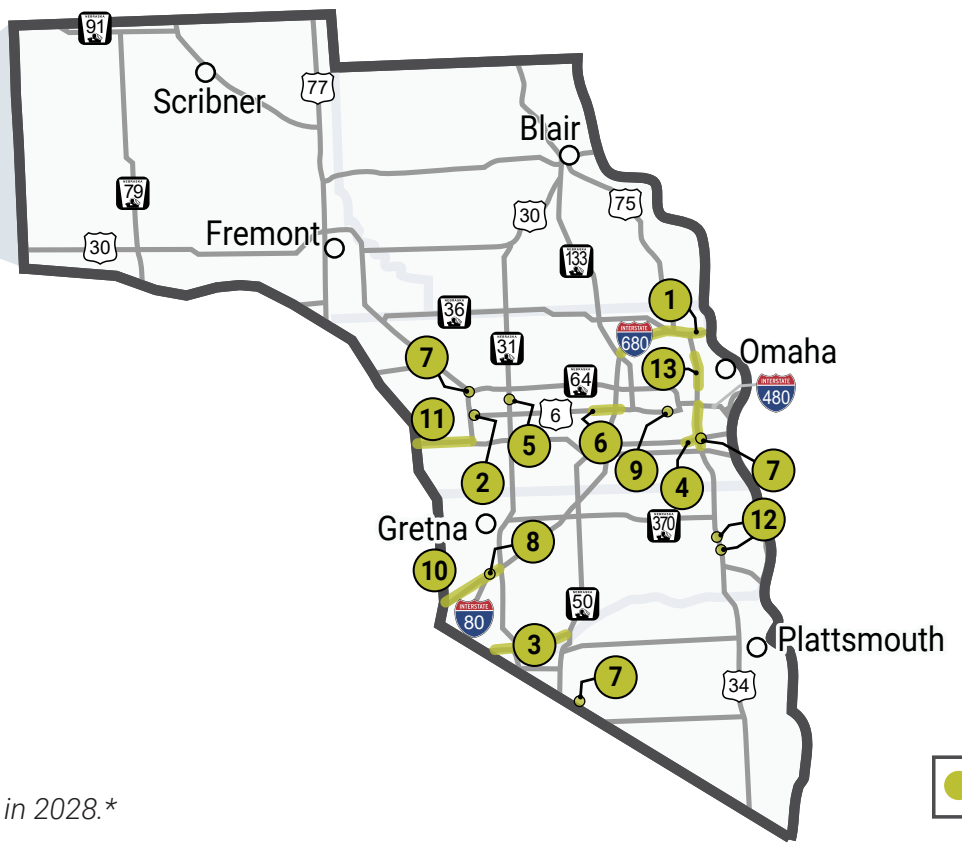

STATUS

- Planning
- Awarded
- Preparing for Bid
- Design
- Award Pending
- Construction

*The following projects are anticipated to begin construction in 2028.**

	Project Information	Anticipated Construction Timing	Status**	Digital Delivery	Anticipated Utilities Impacts	Utilities Involved	
9	**Saddle Creek Rd Bridge** NH-6-7(187); C.N. 22761 Project Length: 0.00	2028			• Bridge Repair/ Replacement • New Pavement • Storm Sewer • Major Utility Impacts Expected	• City of Omaha • Cox Communications • Great Plains Communications • Kinetic (Windstream) • Lumen	• Metropolitan Utilities District • Omaha Public Power District • Segra • Verizon
10	**Linoma Beach - N-31 (MS)** STP-6-7(146); C.N. 21597 Project Length: 4.58	2028			• Bridge Repair/ Replacement • Guardrail	• Allo Communications • Black Hills Energy • Charter Communications • City of Gretna • City of Lincoln • Cox Communications	• Great Plains Communications • Kinetic (Windstream) • Lumen • Omaha Public Power District • Segra • Verizon
11	**Platte River East** NH-HSIP-92-7(108); C.N. 22760 Project Length: 4.37	2028			• Turn Lane Addition/ Adjustment • Culvert Extension/ Replacement • Full Depth Pavement	• Kinetic (Windstream) • Lumen	• Metropolitan Utilities District • Omaha Public Power District
12	**US-75, Fairview & Capehart On-Ramps** NH-75-2(193); C.N. 22883 Project Length: 0.44	2028			• Full Depth Pavement • Culvert Extension/ Replacement	• AT&T Communications • Black Hills Energy • City of Bellevue • City of Omaha • Cox Communications • Fastwyre Broadband • Great Plains Communications • Kinetic (Windstream)	• Lumen • Metropolitan Utilities District • Northern Natural Gas • Omaha Public Power District • ONEOK • Verizon • Zayo Group
13	**Hamilton St. - Fort St., Omaha** NH-75-2(187); C.N. 22857 Project Length: 2.47	2028			• No Anticipated Impacts	• City of Omaha • Cox Communications • Great Plains Communications • Kinetic (Windstream) • Lumen	• Metropolitan Utilities District • Omaha Public Power District • OPTK Networks • Segra • Verizon

*Disclaimers:
Information is current as of October 2026 and is subject to change
Project list will be updated annually at: **dot.nebraska.gov/business-center/business-opp/hwy-bridge-lp/upcoming-projects**

**Status indicates the level of project information available at the time the quantities were calculated
Planning (5-15%), Design (15-90%), Contract Prep (90+%), Award Pending (100%)

NEBRASKA
Good Life. Great Journey.
DEPARTMENT OF TRANSPORTATION

Nebraska Surface Transportation Program Project Projections

District 2

Construction Year 2029

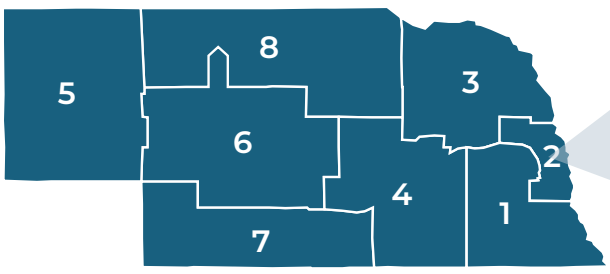

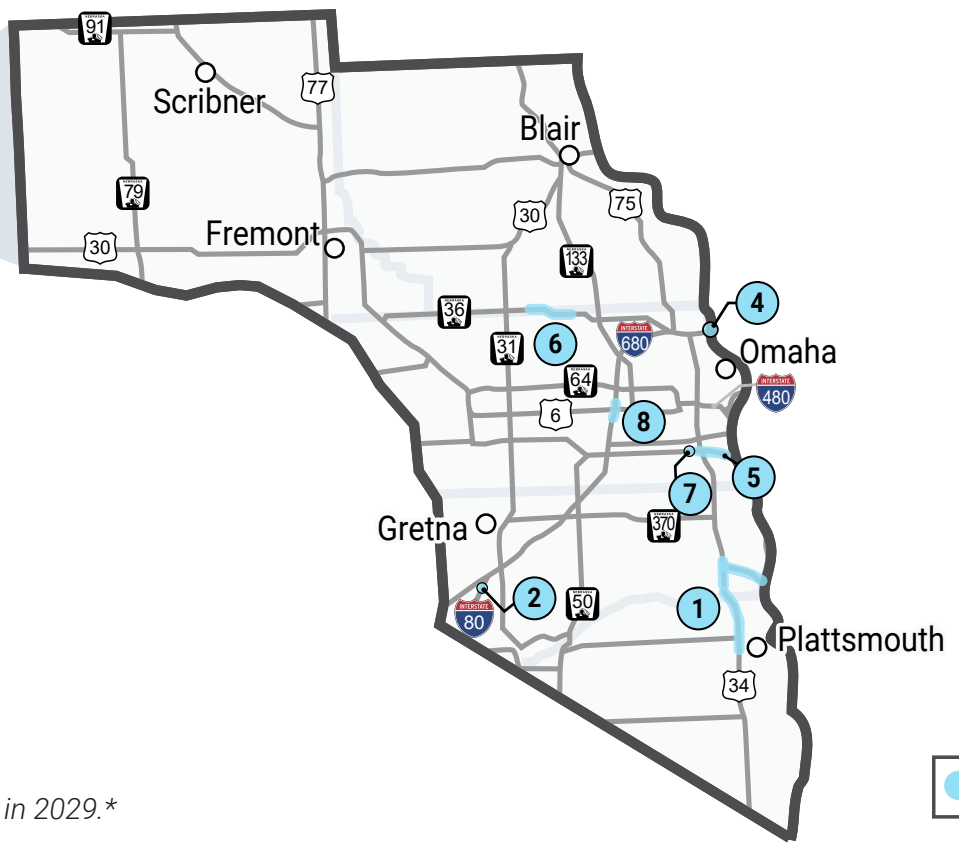

STATUS

- Planning
- Awarded
- Preparing for Bid
- Design
- Award Pending
- Construction

*The following projects are anticipated to begin construction in 2029.**

	Project Information	Anticipated Construction Timing	Status**	Digital Delivery	Anticipated Utilities Impacts	Utilities Involved
1	**US-34, Plattsmouth - Missouri River** NH-34-7(137); C.N. 22947 Project Length: 8.35	2029			• No Anticipated Impacts	• AT&T Communications • Black Hills Energy • Cass County Rural Water District #1 • Charter Communications • City of Bellevue • City of Plattsmouth • Cogent Communications, Inc • Cox Communications • Great Plains Communications • Kinder Morgan, Inc • Kinetic (Windstream) • Lumen • Metropolitan Utilities District • Northern Natural Gas • OPTK Networks • Pinpoint Communications • Sarpy County and Cities Wastewater • Segra • Tallgrass Energy • Zayo Group
2	**D1 & D2 Variable Speed Advisory** ITS-NH-80-9(217); C.N. 22993 Project Length: 0.00	2029			• No Anticipated Impacts	• Allo Communications • Black Hills Energy • Charter Communications • City of Gretna • Cox Communications • Forged Fiber 37 • Great Plains Communications • Kinetic (Windstream) • Lumen • Metropolitan Utilities District • Omaha Public Power District • Zayo Group
3	**161st St. - 127th St., Omaha** NH-MTIS-6-7(193); C.N. 22870 Project Length: 2.93	2029			• Culvert Extension/ Replacement • Full Depth Pavement • Bridge Repair/ Replacement	• AT&T Communications • Boys Town • Charter Communications • City of Omaha • Cox Communications • Forged Fiber 37 • Great Plains Communications • Kinetic (Windstream) • Light Source Communications • Lumen • Metropolitan Utilities District • Omaha Public Power District • Segra • Verizon
4	**I-680, Mormon Bridge** NH-680-9(45); C.N. 22939 Project Length: 0.00	2029			• No Anticipated Impacts	• City of Omaha • Cox Communications • Forged Fiber 37 • Lumen • Metropolitan Utilities District • Omaha Public Power District • Quick Current Nebraska • Verizon • Zayo Group
5	**I-80, I-480 - 13th Street** NH-80-9(211); C.N. 22958 Project Length: 1.42	2029			• Culvert Extension/ Replacement • Guardrail	• AT&T Communications • Charter Communications • City of Omaha • Cox Communications • Forged Fiber 37 • Great Plains Communications • Kinetic (Windstream) • Lumen • Metropolitan Utilities District • Omaha Public Power District • Segra • Verizon • Zayo Group
6	**Bennington East & West (MS)** STP-HSIP-36-7(119); C.N. 22597B Project Length: 4.88	2029			• Bridge Repair/ Replacement • Full Depth Pavement	• AT&T Communications • City of Bennington • Cox Communications • Fastwyre Broadband • Lumen • Metropolitan Utilities District • Omaha Public Power District • ONEOK • OPTK Networks • Papio Natural Resources District • Segra • VYVE Broadband
7	**38th St Viaduct, Omaha (MS)** NH-275-7(205); C.N. 22806 Project Length: 0.00	2029			• Culvert Extension/ Replacement • Bridge Repair/ Replacement • New Right-of-Way	• City of Omaha • Cox Communications • Lumen • Metropolitan Utilities District • Omaha Public Power District • Segra • Verizon
8	**I-680 & US-6 Interchange (MS)** NH-MTIS-680-9(54); C.N. 22872 Project Length: 1.21	2029			• Culvert Extension/ Replacement • Full Depth Pavement • Culvert Extension/ Replacement	• AT&T Communications • City of Omaha • Cox Communications • Forged Fiber 37 • Great Plains Communications • Kinetic (Windstream) • Lumen • Metropolitan Utilities District • Omaha Public Power District • Segra • Verizon

*Disclaimers:
Information is current as of October 2026 and is subject to change
Project list will be updated annually at: **dot.nebraska.gov/business-center/business-opp/hwy-bridge-lp/upcoming-projects**

**Status indicates the level of project information available at the time the quantities were calculated
Planning (5-15%), Design (15-90%), Contract Prep (90+%), Award Pending (100%)

NEBRASKA
Good Life. Great Journey.
DEPARTMENT OF TRANSPORTATION